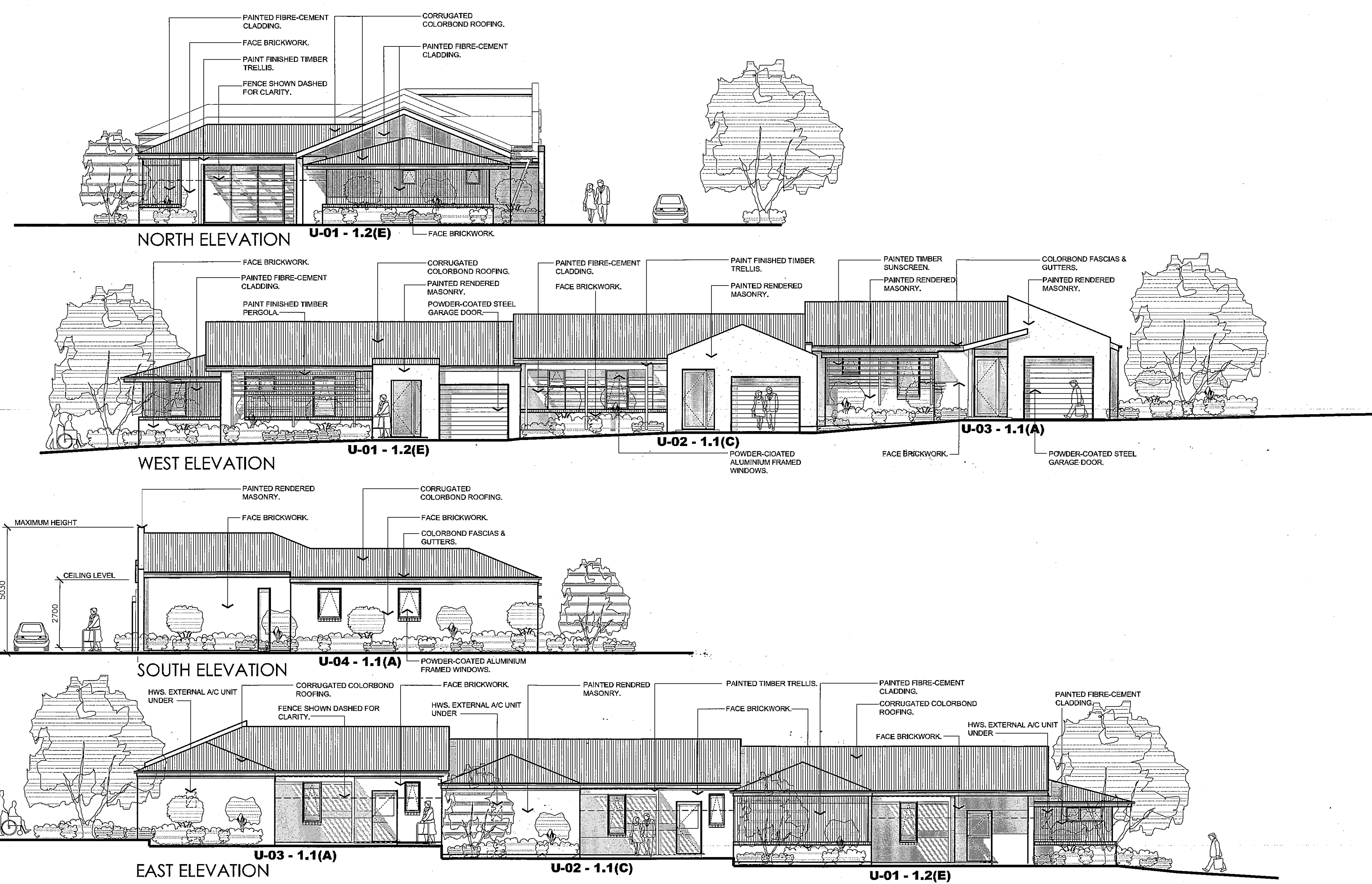
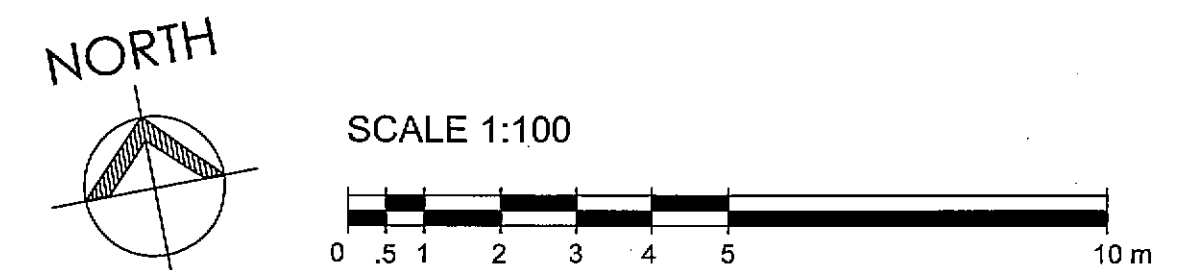



**BLOCK 1**  
**FLOOR PLAN - (3 UNIT - PLAN TYPE 1.2 - FACADE TYPE 'E'**  
**+ PLAN TYPES 1.1 - FACADE TYPES 'C' & 'A')**  
 SCALE 1: 100 @ B1



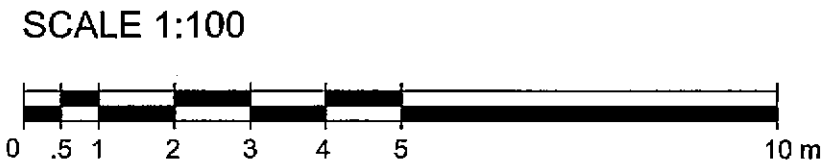
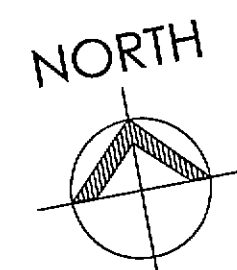
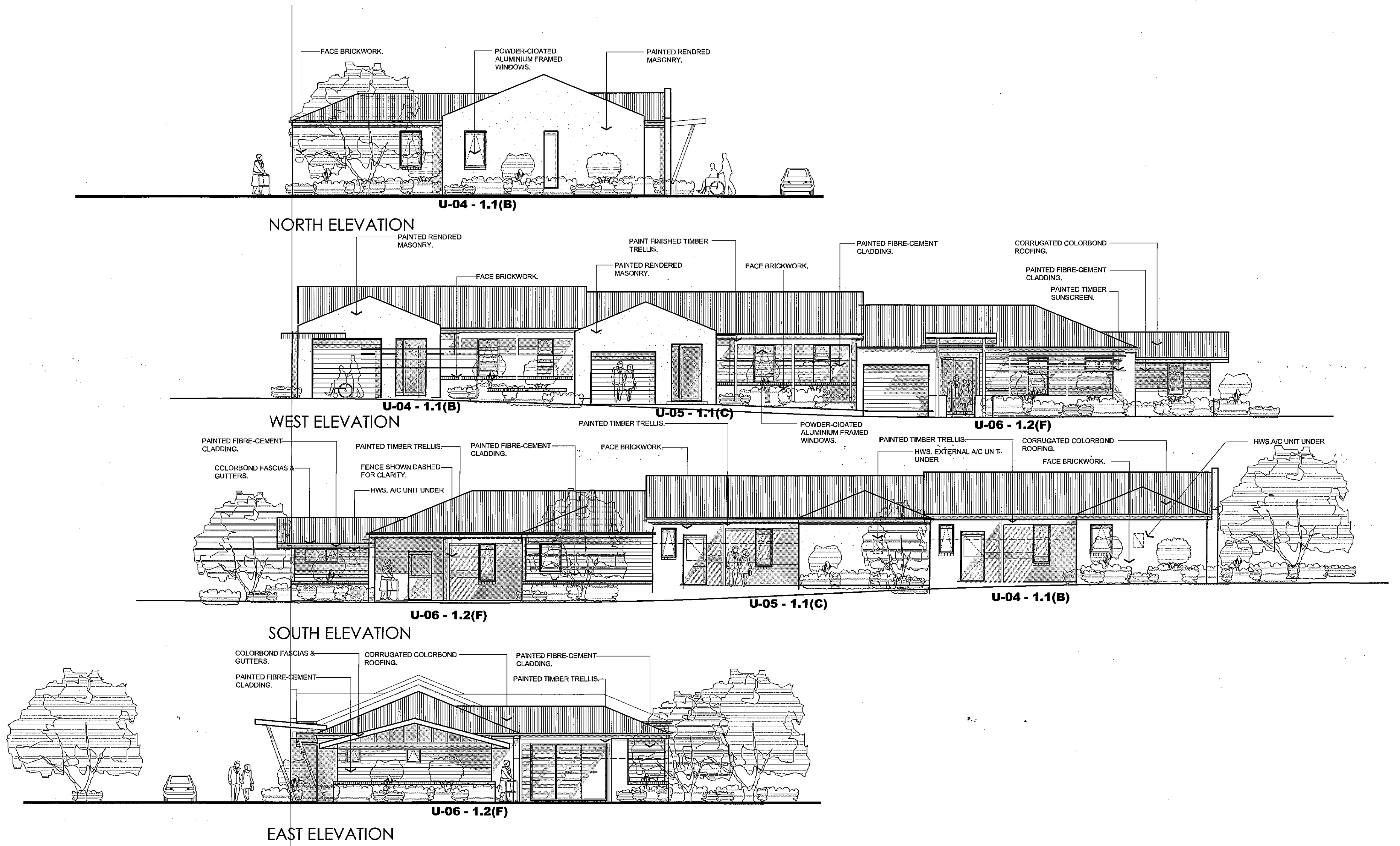
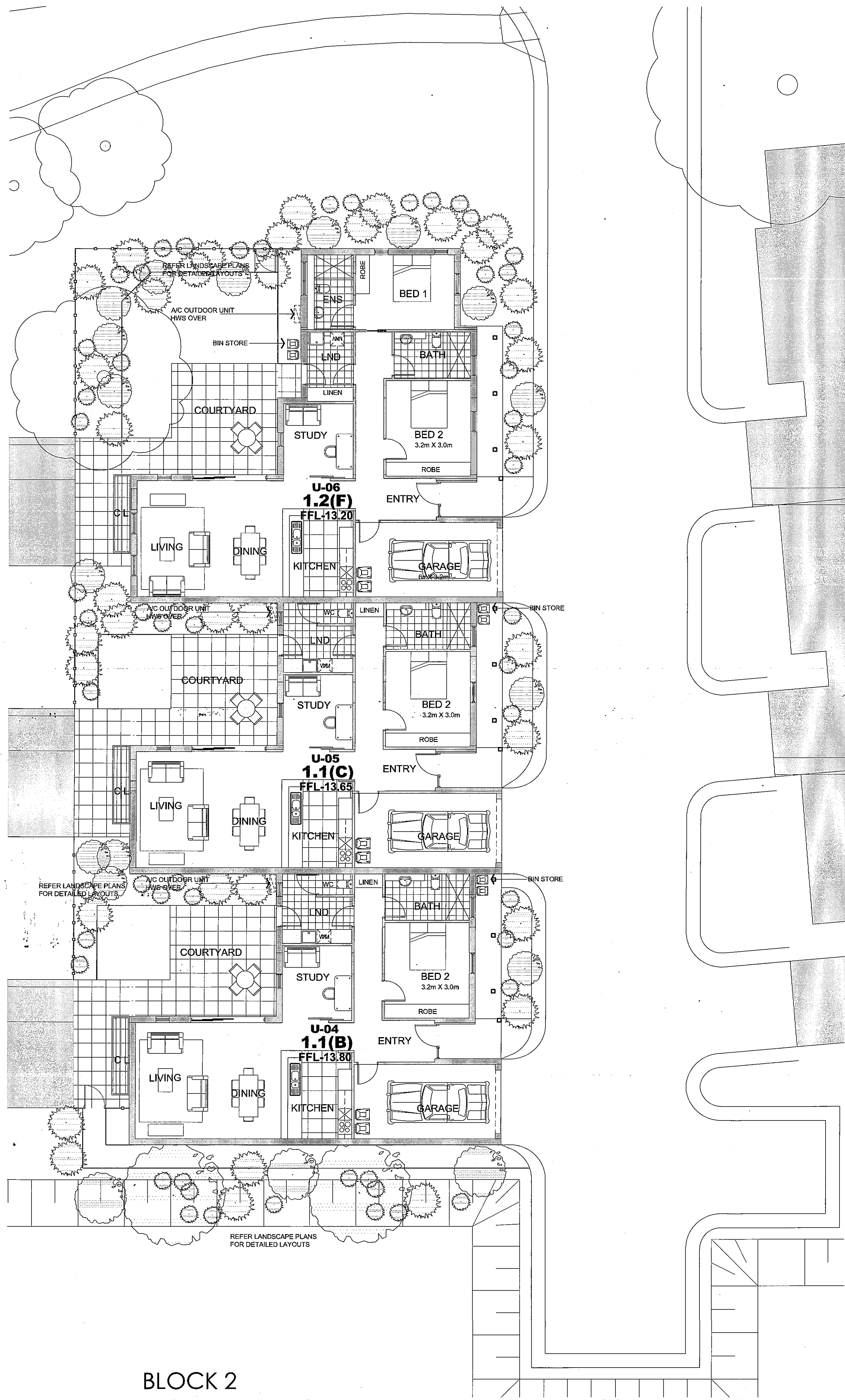
**BLOCK 1**  
**ELEVATIONS - (3 UNIT - PLAN TYPE 1.2 - FACADE TYPE 'E' + PLAN TYPE 1.1 - FACADE TYPE 'C' & 'A')**  
 SCALE 1: 100 @ B1

# KENDEL PARK ENVIRONMENTAL VILLAGE 40 & 48 BURTON ROAD, MOUNT HUTTON

**A03** rev 3  
 PROJECT NO 8572 DEC 2010

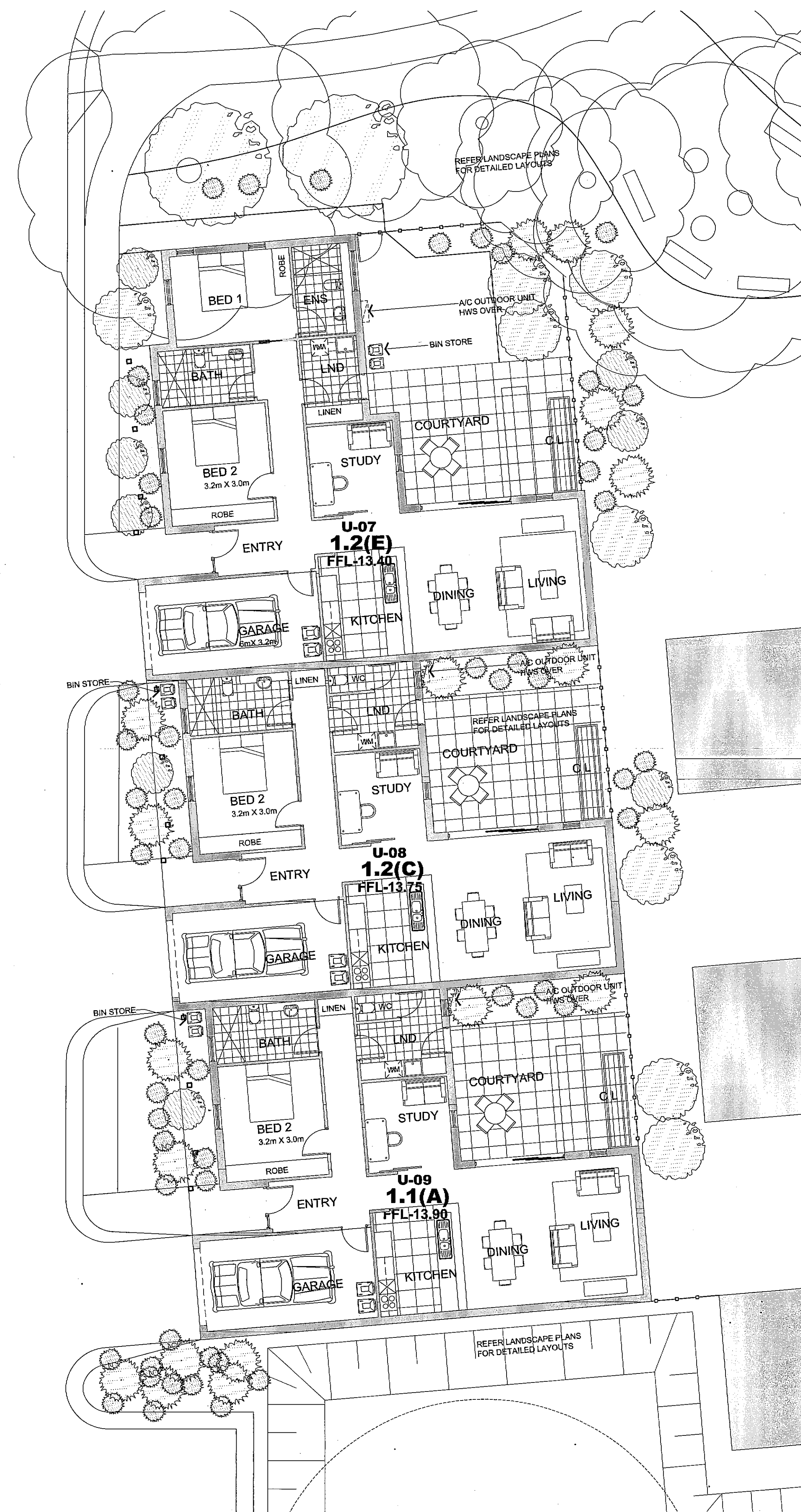




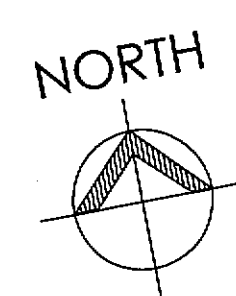


# KENDEL PARK ENVIRONMENTAL VILLAGE 40 & 48 BURTON ROAD, MOUNT HUTTON

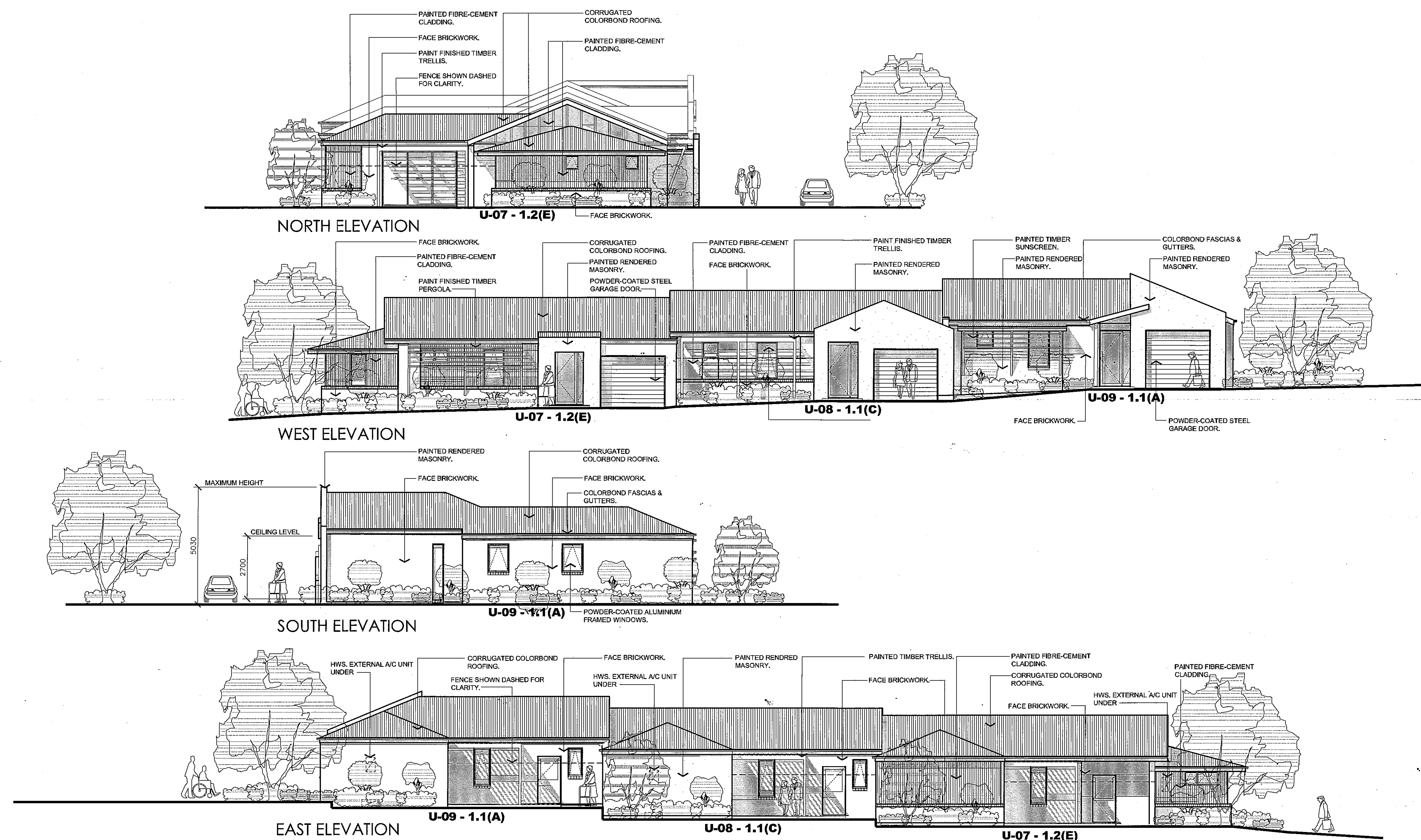




BLOCK 3  
FLOOR PLAN - (3 UNIT - PLAN TYPE 1.1 - FACADE TYPE 'A'  
+ PLAN TYPES 1.2 - FACADE TYPES 'C' & 'E')  
SCALE 1: 100 @ B1



SCALE 1:100  
0 1 2 3 4 5 10 m




BLOCK 3  
ELEVATIONS - (3 UNIT - PLAN TYPE 1.1 - FACADE TYPE 'A' + PLAN TYPE 1.2 - FACADE TYPE 'C' & 'E')  
SCALE 1: 100 @ B1

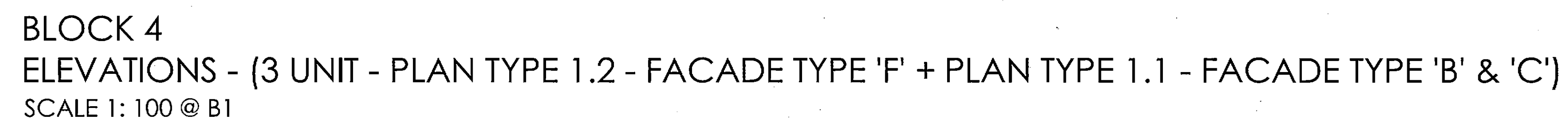
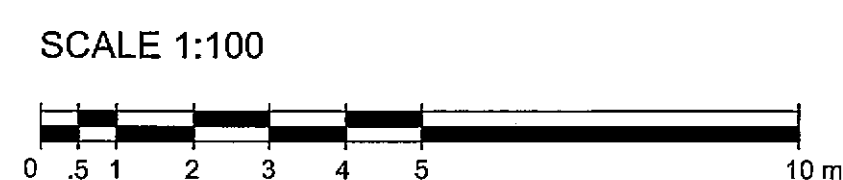
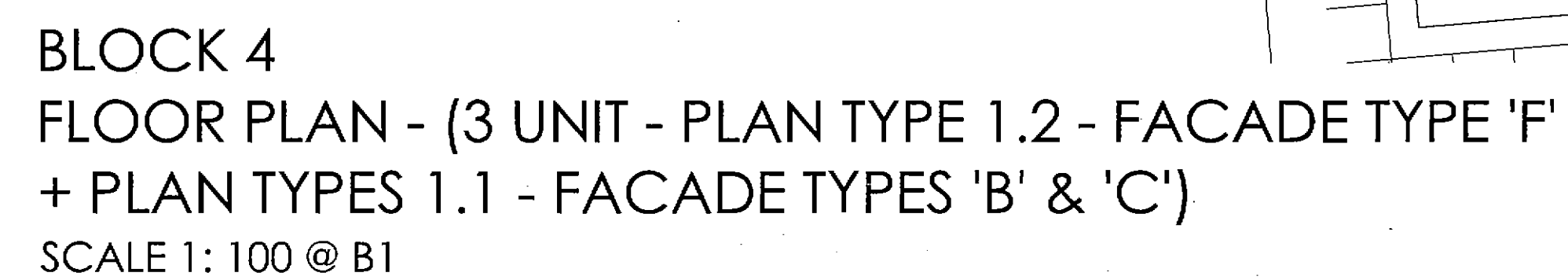
# KENDEL PARK ENVIRONMENTAL VILLAGE

40 & 48 BURTON ROAD, MOUNT HUTTON

A05 rev 3  
PROJECT NO 8572 DEC 2010







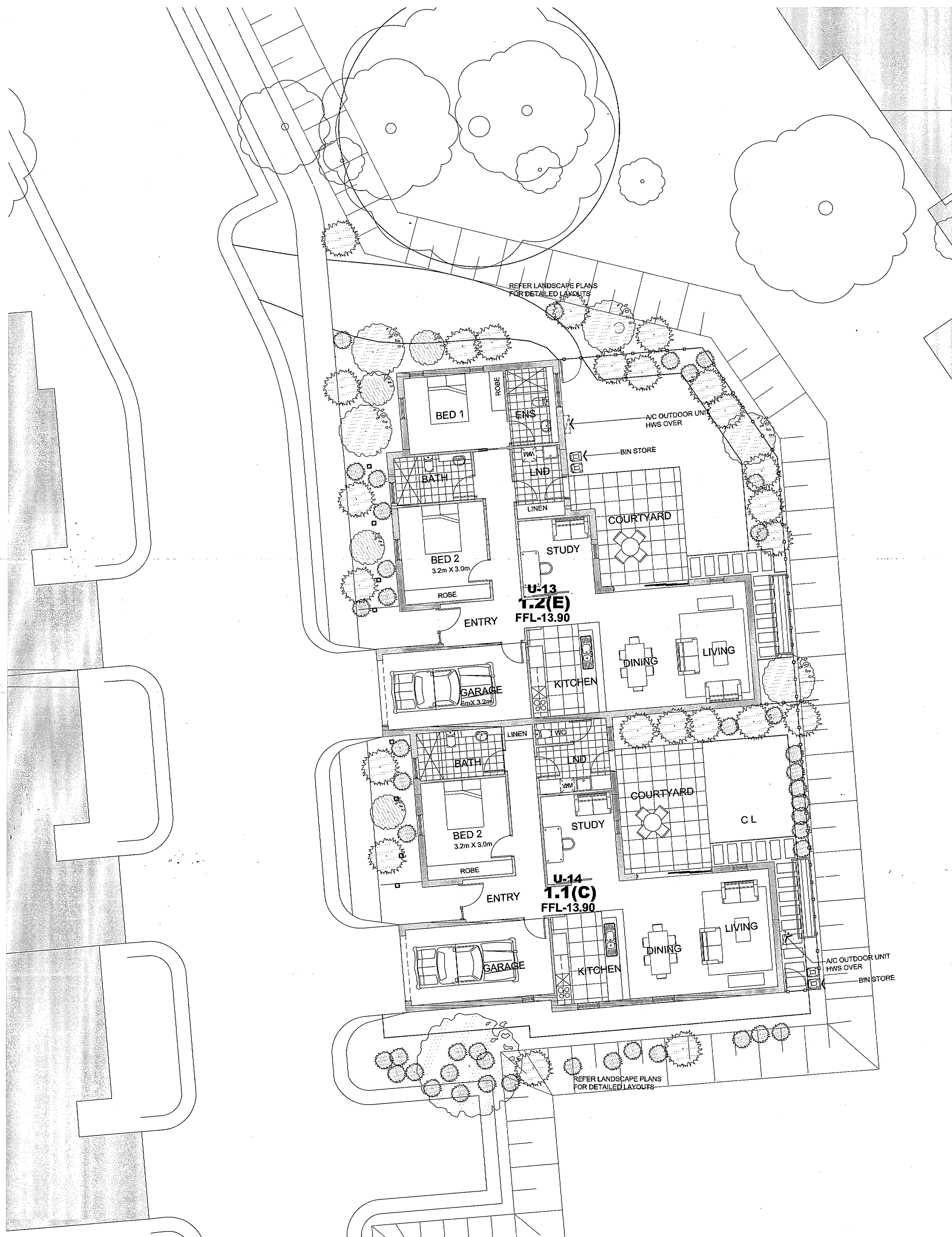
# KENDEL PARK ENVIRONMENTAL VILLAGE

40 & 48 BURTON ROAD, MOUNT HUTTON

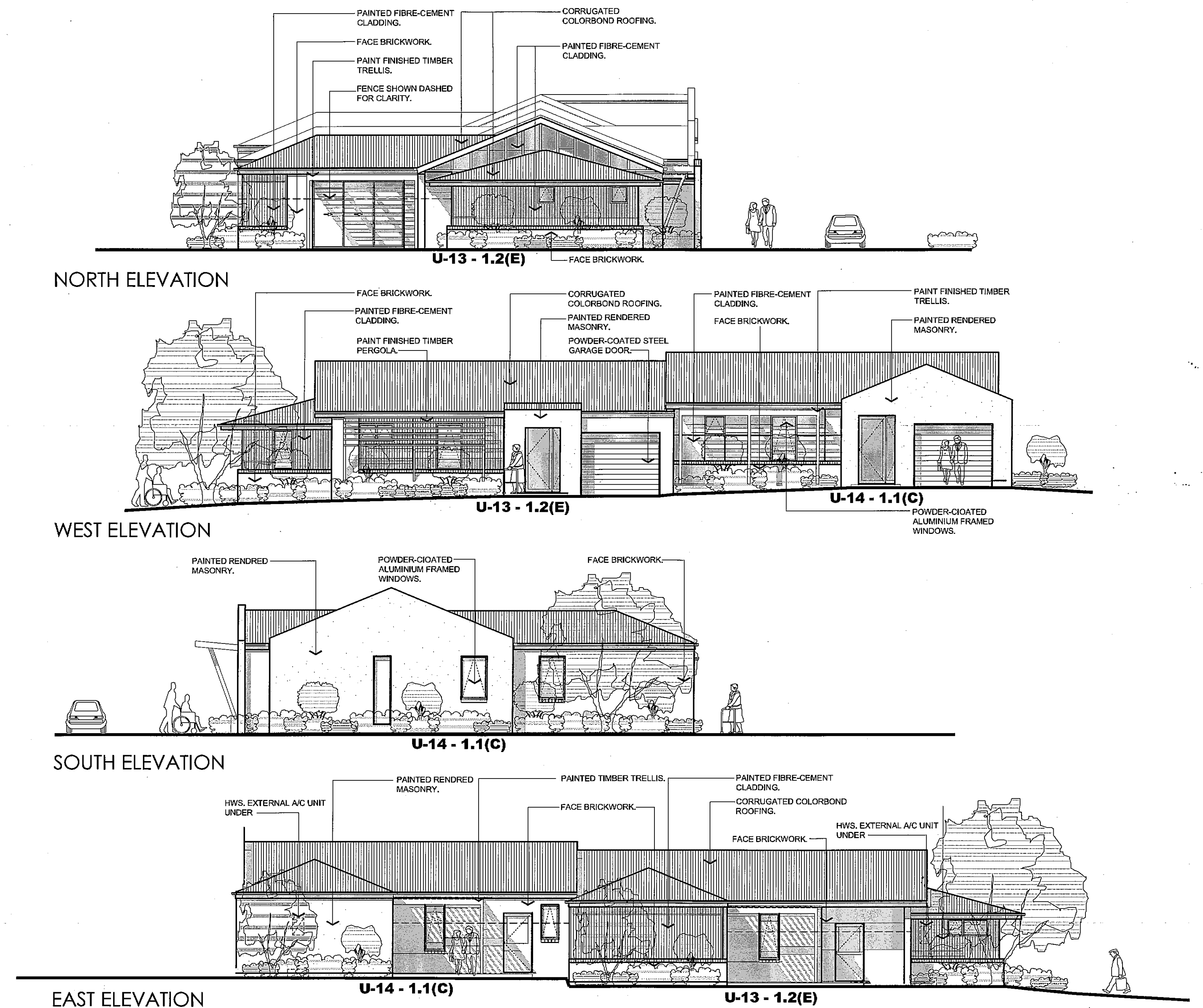


**EYE** architecture

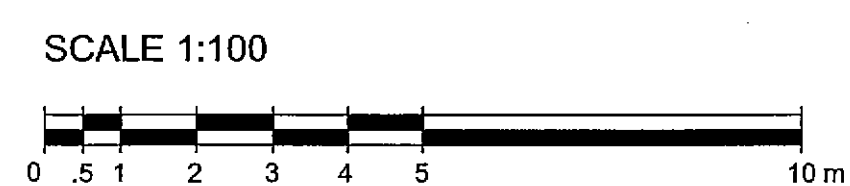
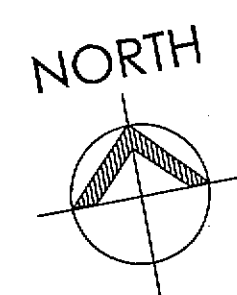




BLOCK 5  
FLOOR PLAN - (2 UNIT - PLAN TYPE 1.1 - FACADE TYPE 'C'  
+ PLAN TYPE 1.2 - FACADE TYPE 'E')  
SCALE 1: 100 @ B1




BLOCK 5  
ELEVATIONS - (2 UNIT - PLAN TYPE 1.1 - FACADE TYPE 'C' + PLAN TYPE 1.2 - FACADE TYPE 'E')  
SCALE 1: 100 @ B1



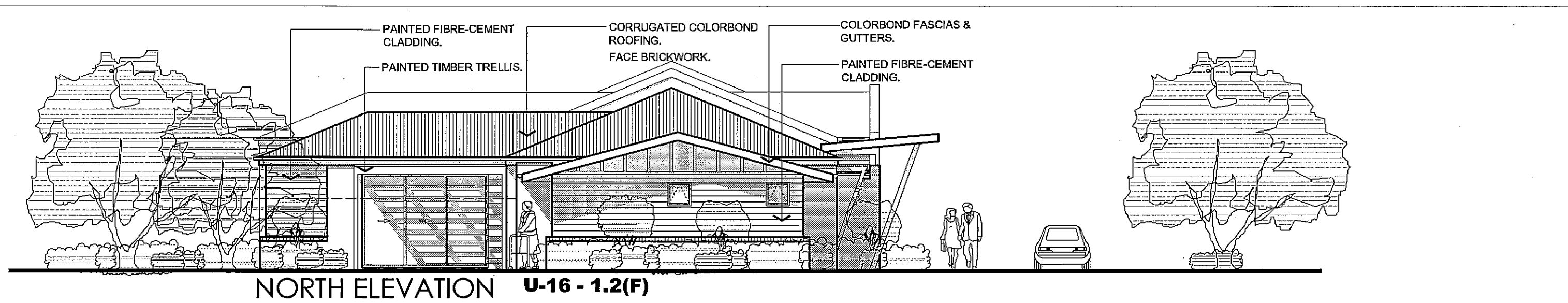
# KENDEL PARK ENVIRONMENTAL VILLAGE

40 & 48 BURTON ROAD, MOUNT HUTTON

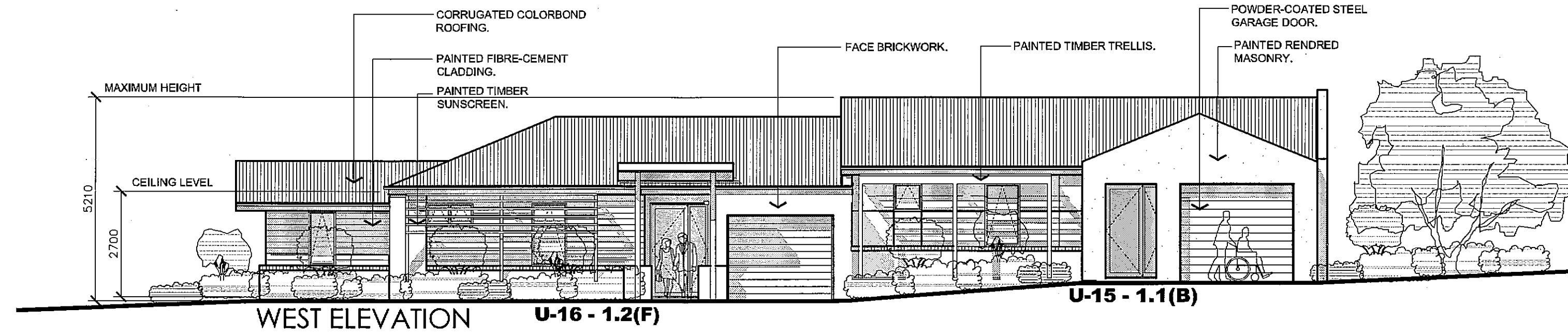
A07 rev 3  
PROJECT NO 8572 DEC 2010



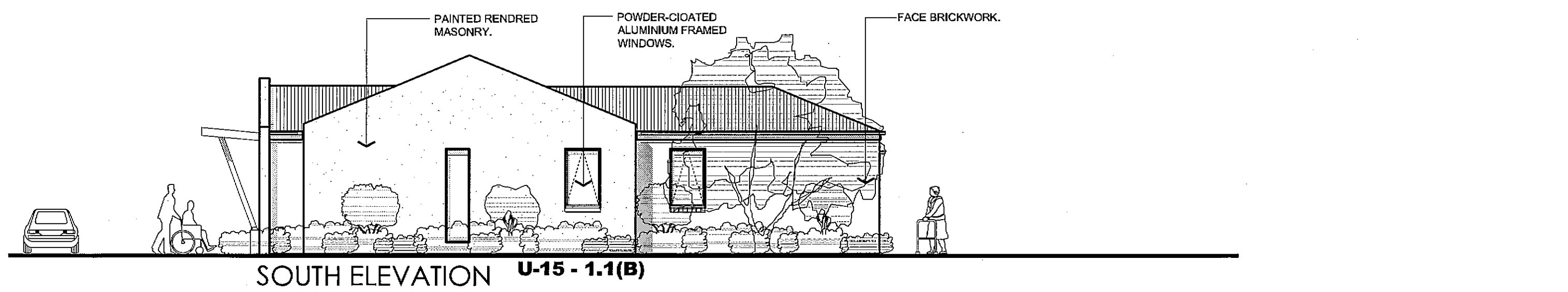




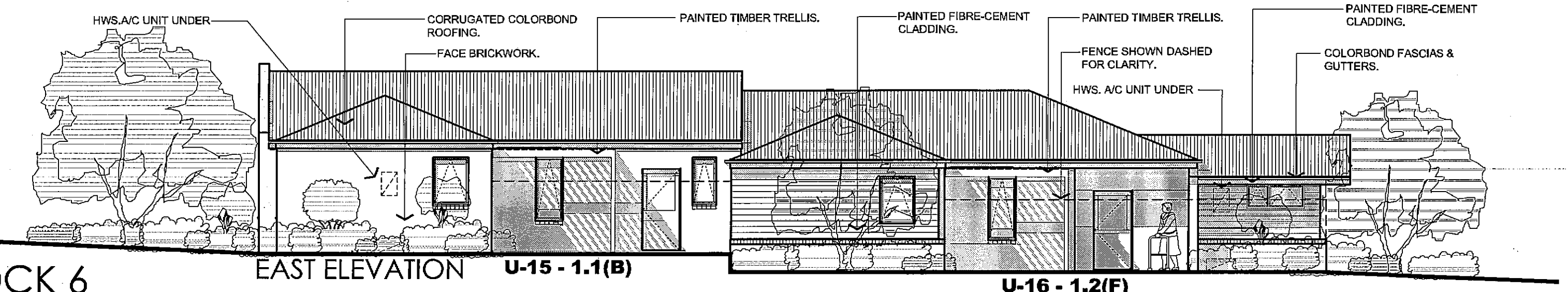
NORTH ELEVATION U-16 - 1.2(F)



WEST ELEVATION U-16 - 1.2(F)



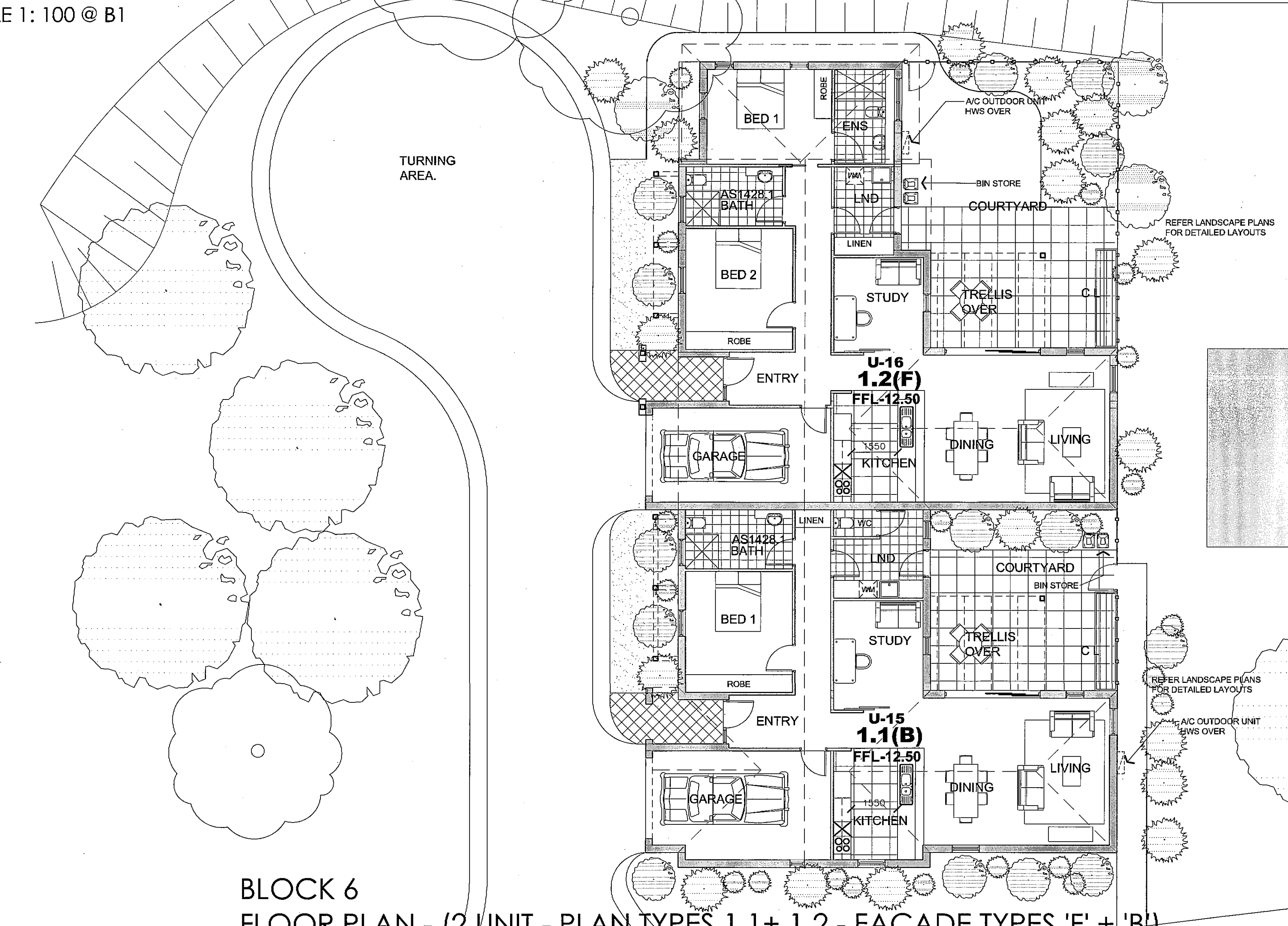
SOUTH ELEVATION U-15 - 1.1(B)



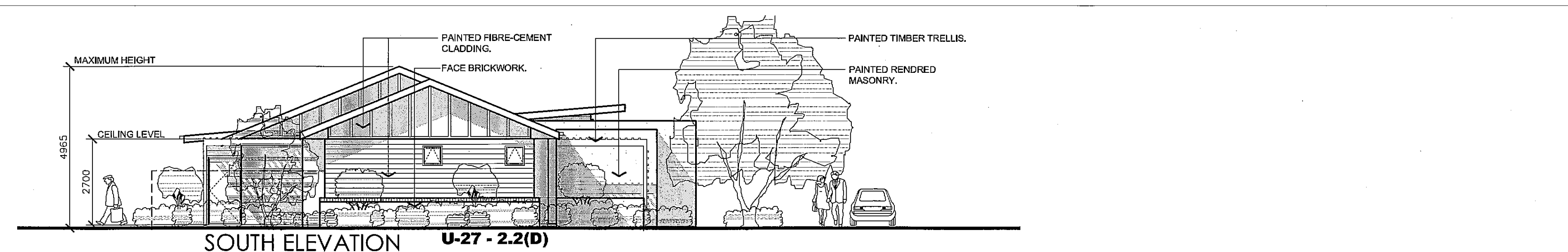
EAST ELEVATION U-15 - 1.1(B)

U-16 - 1.2(F)

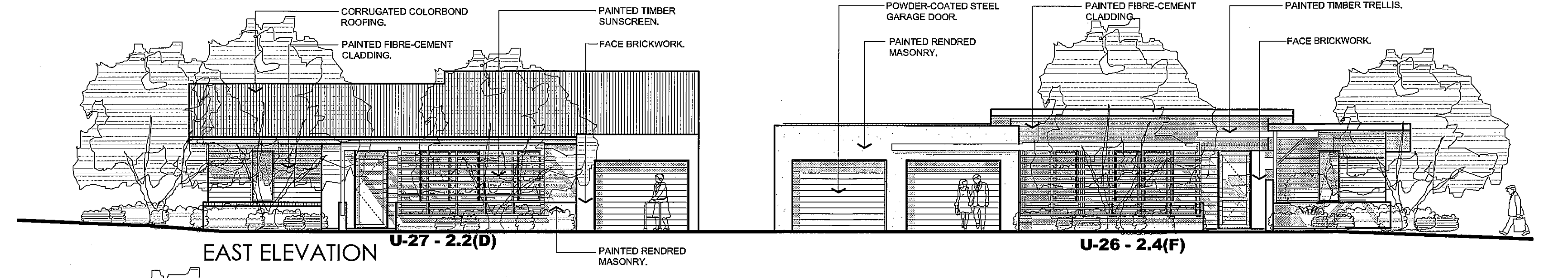
BLOCK 6  
ELEVATIONS - (2 UNIT - PLAN TYPES 1.1+ 1.2 - FACADE TYPES 'F' + 'B')  
SCALE 1: 100 @ B1



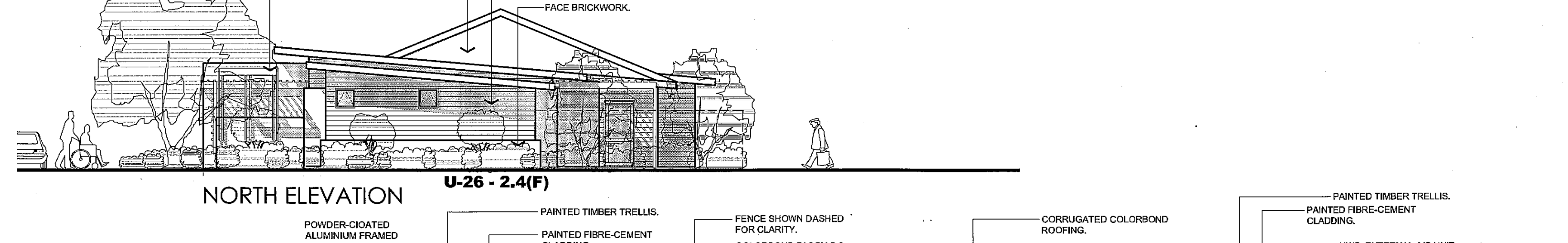
BLOCK 6  
FLOOR PLAN - (2 UNIT - PLAN TYPES 1.1+ 1.2 - FACADE TYPES 'F' + 'B')  
SCALE 1: 100 @ B1



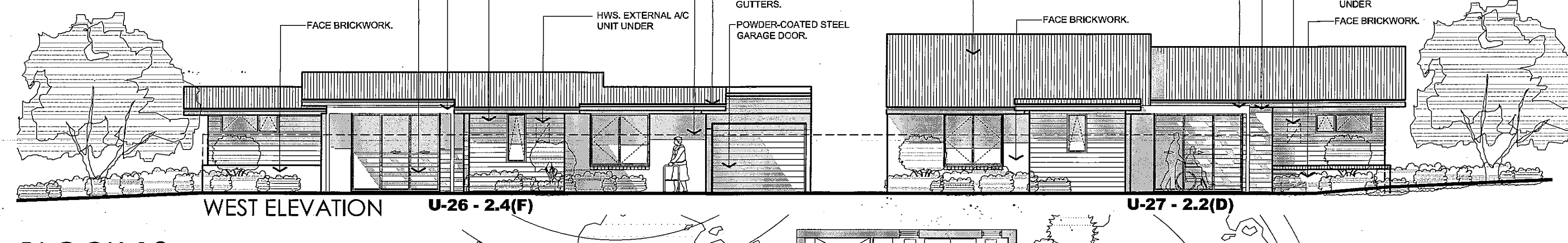
SOUTH ELEVATION U-27 - 2.2(D)



EAST ELEVATION U-27 - 2.2(D)



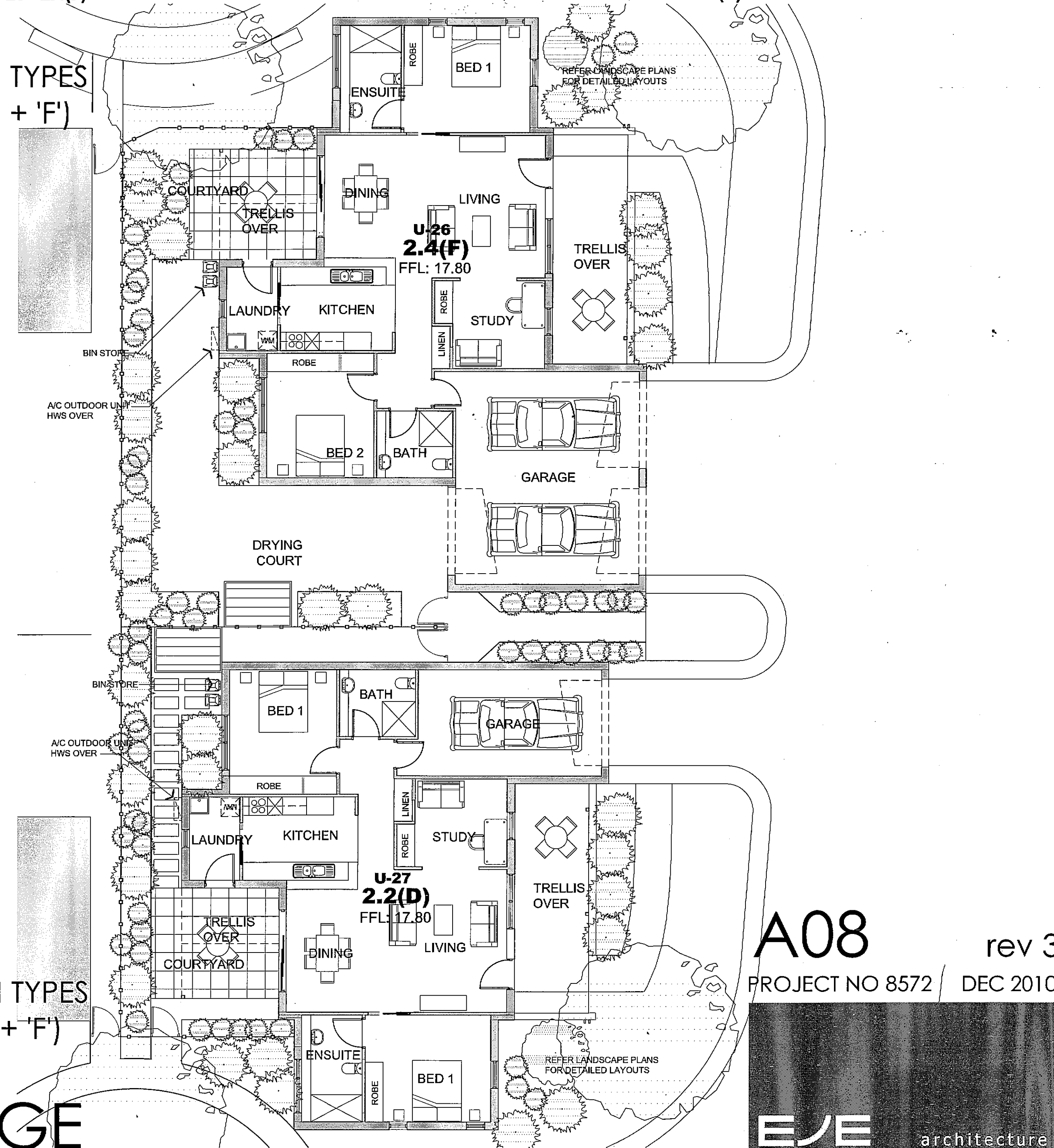
NORTH ELEVATION U-26 - 2.4(F)



WEST ELEVATION U-26 - 2.4(F)

U-27 - 2.2(D)

BLOCK 18  
ELEVATIONS - (2 UNIT - PLAN TYPES 2.2 + 2.4 - FACADE TYPES 'D' + 'F')  
SCALE 1: 100 @ B1




BLOCK 18  
FLOOR PLAN - (2 UNIT - PLAN TYPES 2.2 + 2.4 - FACADE TYPES 'D' + 'F')  
SCALE 1: 100 @ B1

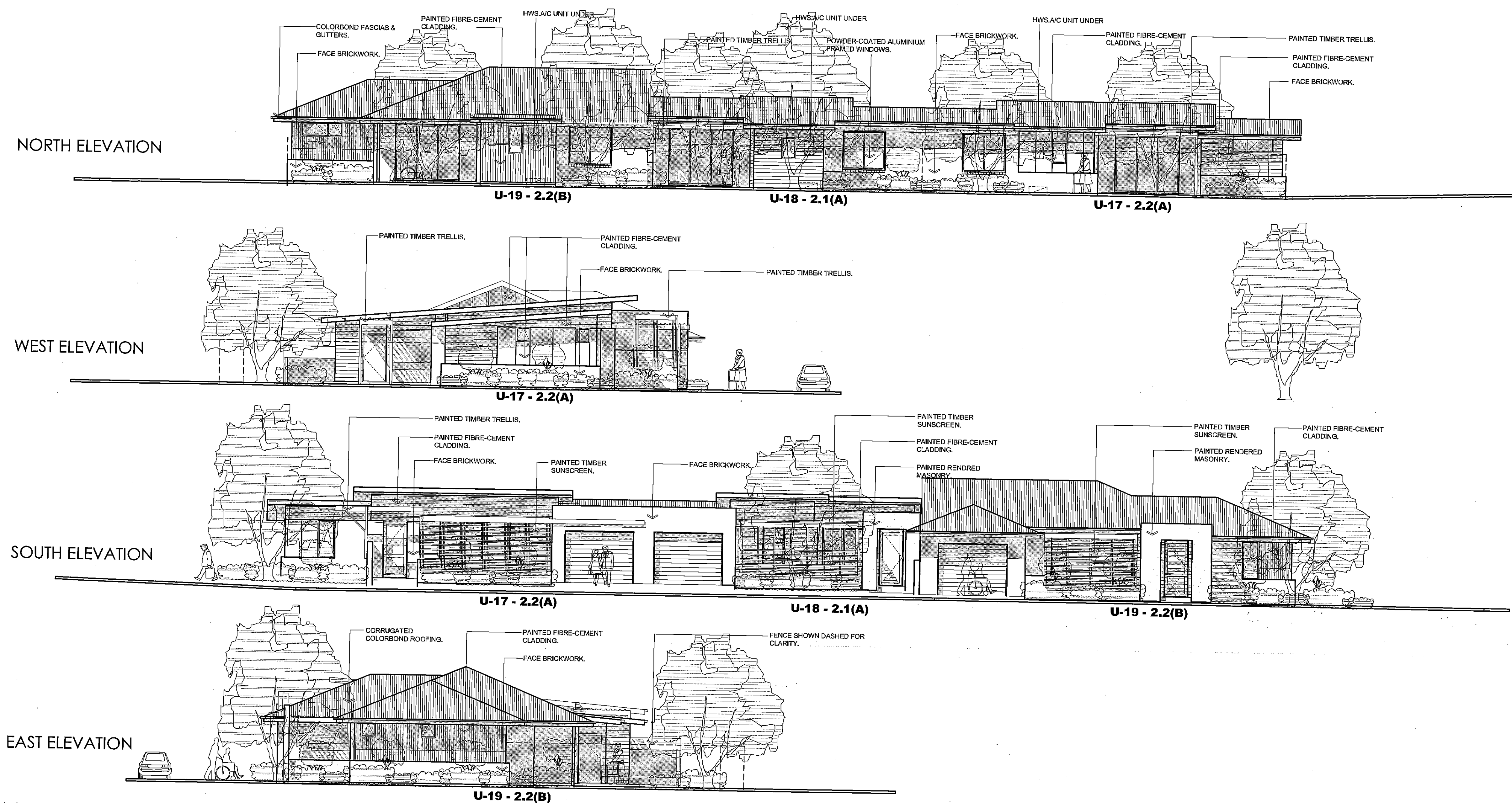
# KENDEL PARK ENVIRONMENTAL VILLAGE

40 & 48 BURTON ROAD, MOUNT HUTTON

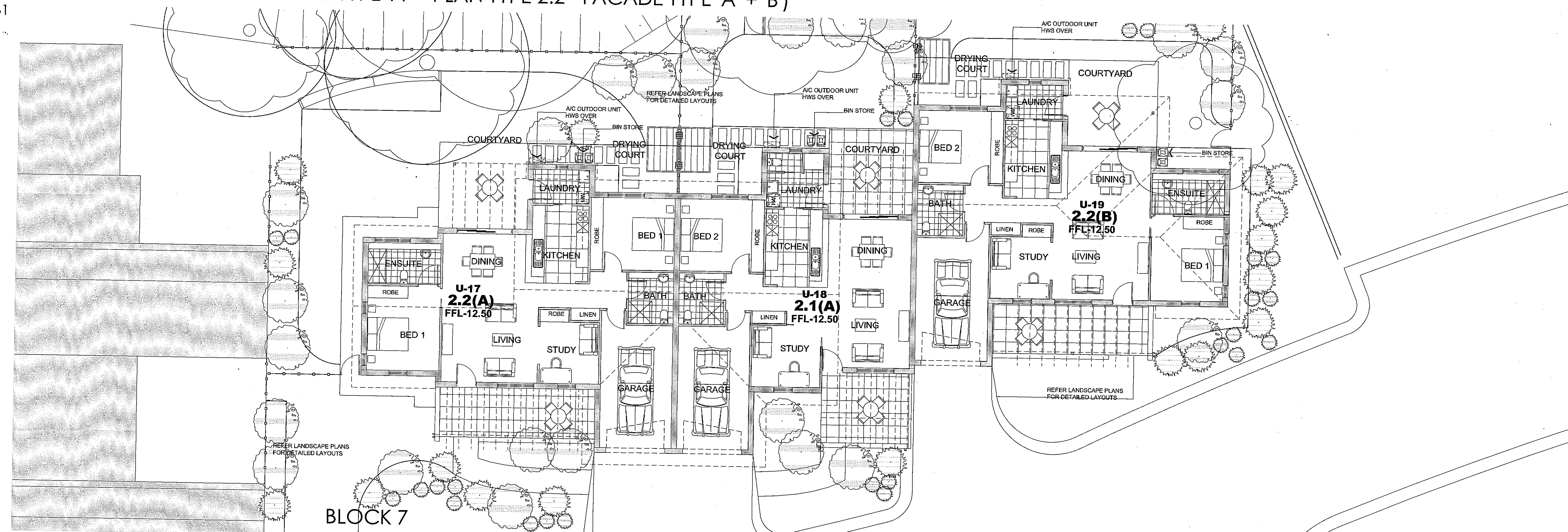
A08 rev 3  
PROJECT NO 8572 DEC 2010








BLOCK 7  
ELEVATIONS - (3 UNIT - PLAN TYPE 2.1 - FACADE TYPE 'A' + PLAN TYPE 2.2 - FACADE TYPE 'A' + 'B')  
SCALE 1: 100 @ B1



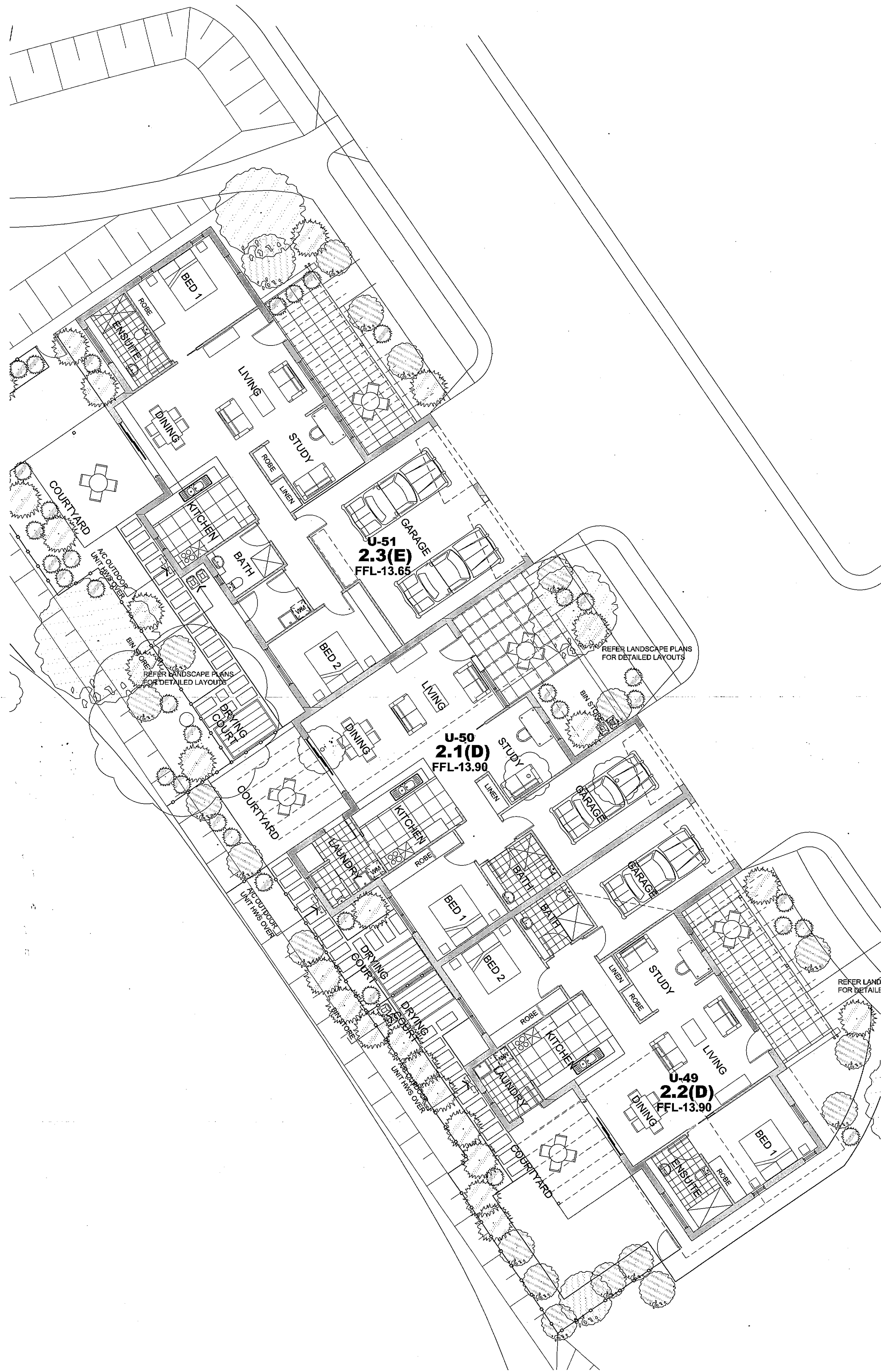
BLOCK 7  
FLOOR PLAN - (3 UNIT - PLAN TYPE 2.1 - FACADE TYPE 'A'  
+ PLAN TYPES 2.2 - FACADE TYPE 'A' + 'B')  
SCALE 1: 100 @ B1



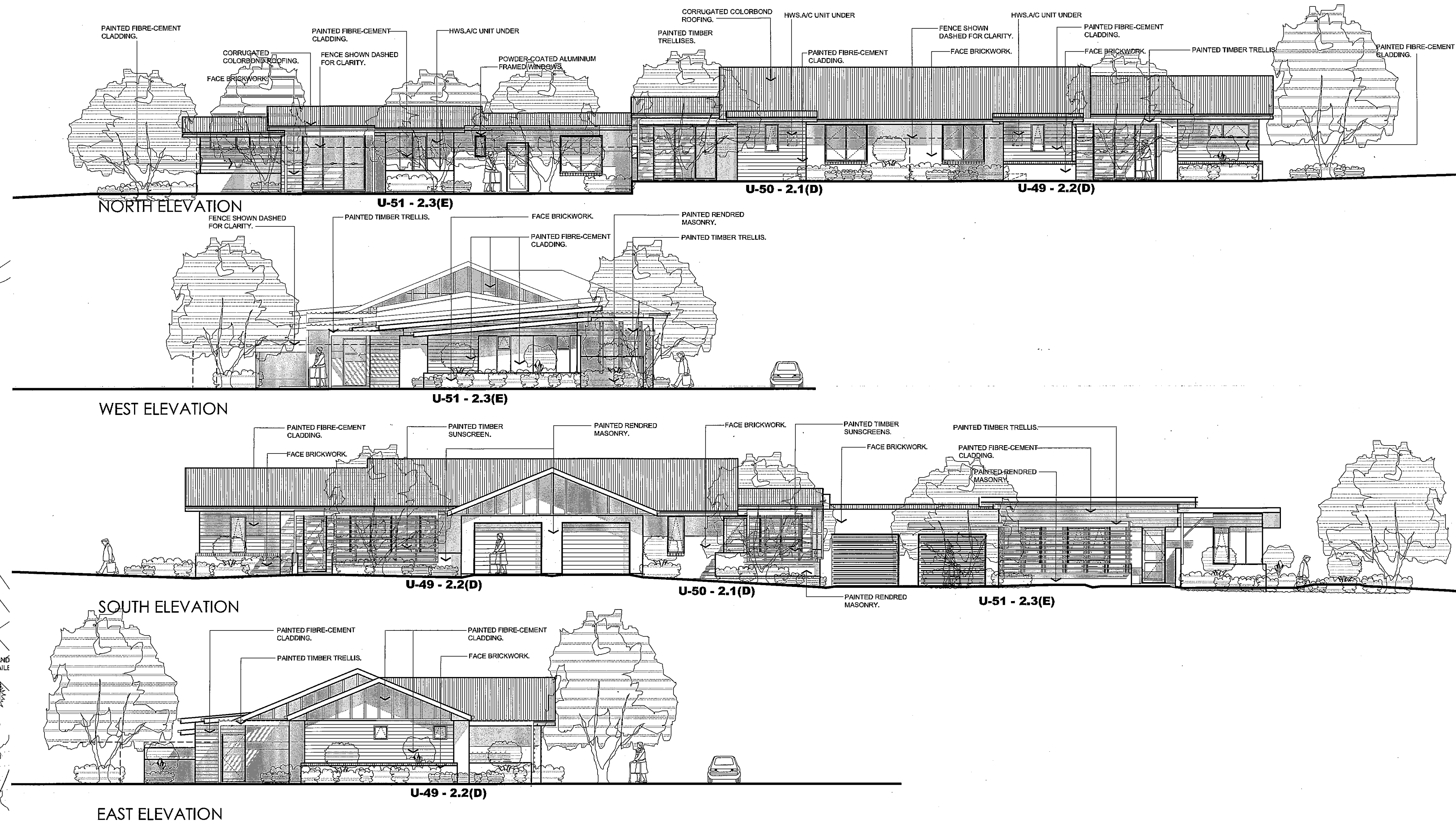
# KENDEL PARK ENVIRONMENTAL VILLAGE

40 & 48 BURTON ROAD, MOUNT HUTTON

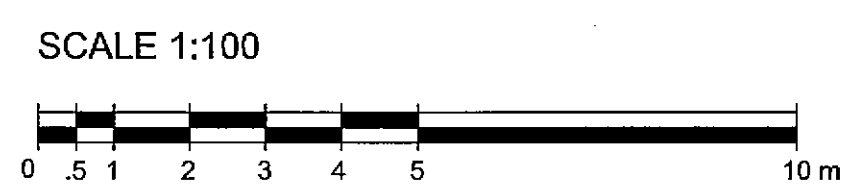
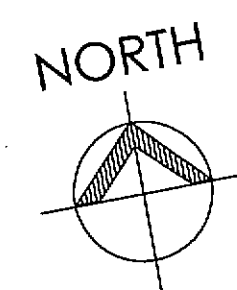




BLOCK 8  
FLOOR PLAN - (3 UNIT - PLAN TYPE 2.3 - FACADE TYPE 'E'  
+ PLAN TYPES 2.1 - FACADE TYPE 'D' + PLAN TYPES 2.2 - FACADE TYPE 'D')  
SCALE 1: 100 @ B1



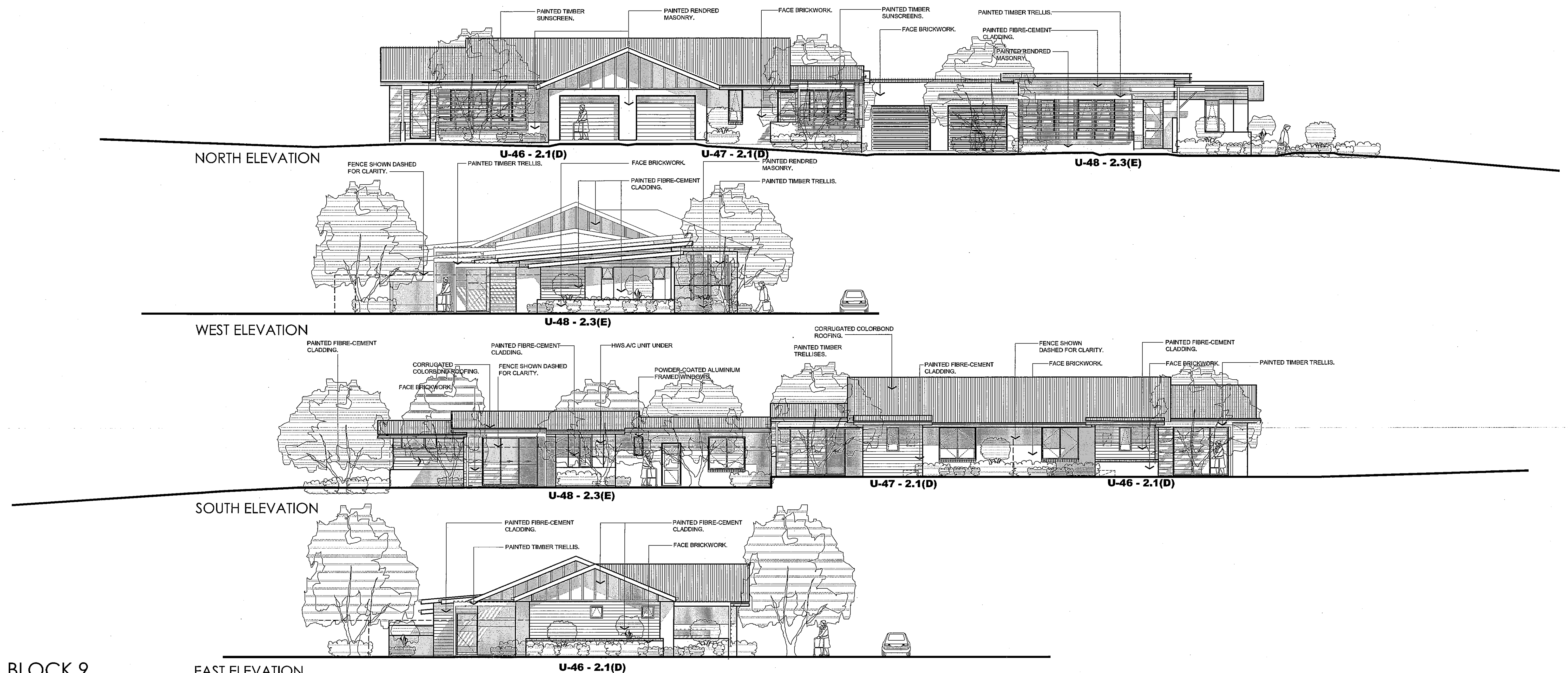
BLOCK 8  
ELEVATIONS - (3 UNIT - PLAN TYPE 2.3 - FACADE TYPE 'E' + PLAN TYPE 2.1 - FACADE TYPE 'D'  
+ PLAN TYPE 2.2 - FACADE TYPE 'D')  
SCALE 1: 100 @ B1



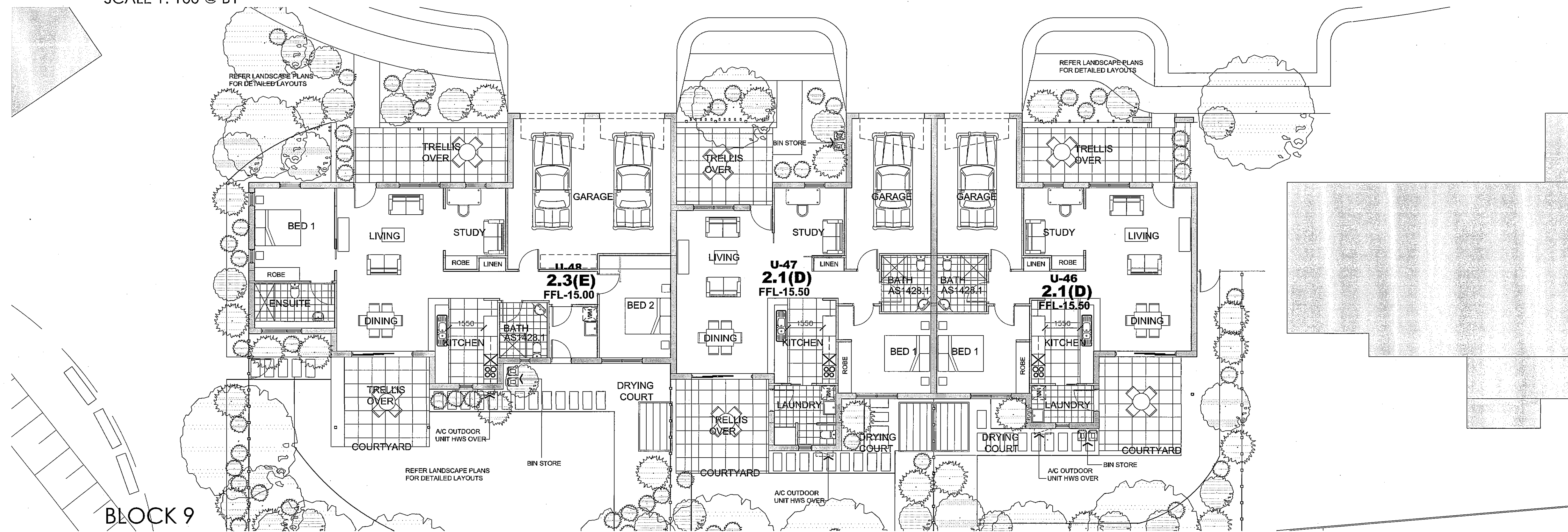
# KENDEL PARK ENVIRONMENTAL VILLAGE

40 & 48 BURTON ROAD, MOUNT HUTTON





BLOCK 9  
ELEVATIONS - (3 UNIT - PLAN TYPE 2.3 - FACADE TYPE 'E' + PLAN TYPE 2.1 - FACADE TYPE 'D'  
+ PLAN TYPE 2.2 - FACADE TYPE 'D')  
SCALE 1: 100 @ B1



BLOCK 9  
FLOOR PLAN - (3 UNIT - PLAN TYPE 2.3 - FACADE TYPE 'E'  
+ PLAN TYPES 2.1 - FACADE TYPE 'D' + PLAN TYPES 2.2 - FACADE TYPE 'D')  
SCALE 1: 100 @ B1



# KENDEL PARK ENVIRONMENTAL VILLAGE

40 & 48 BURTON ROAD, MOUNT HUTTON



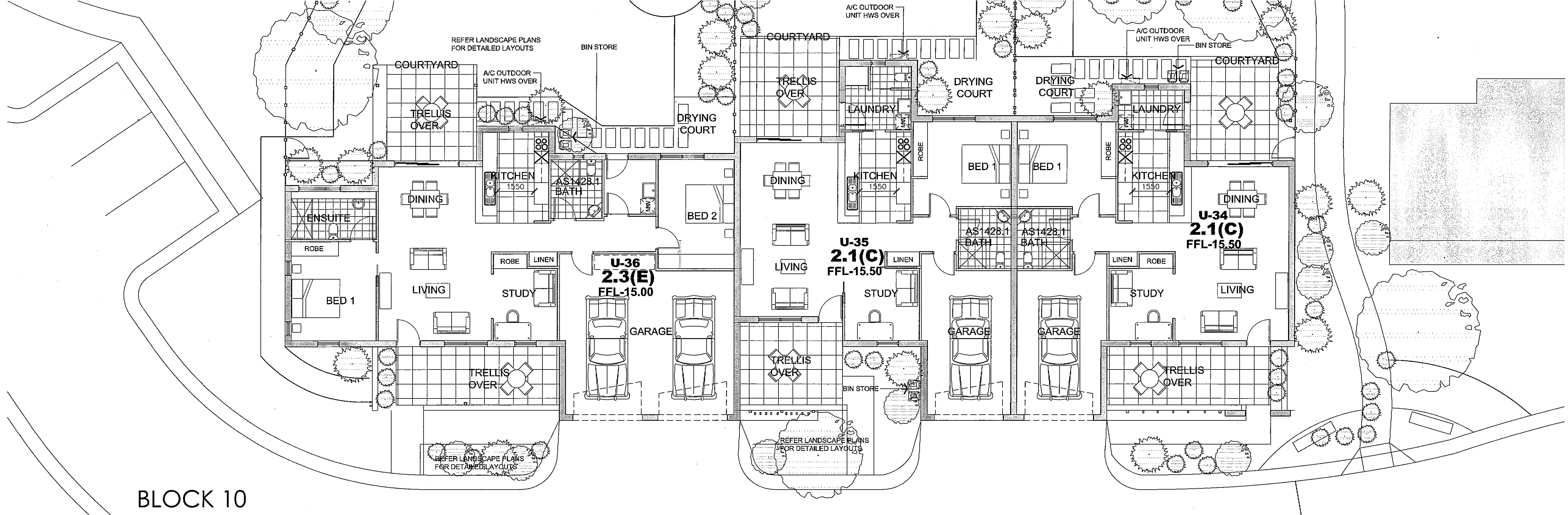
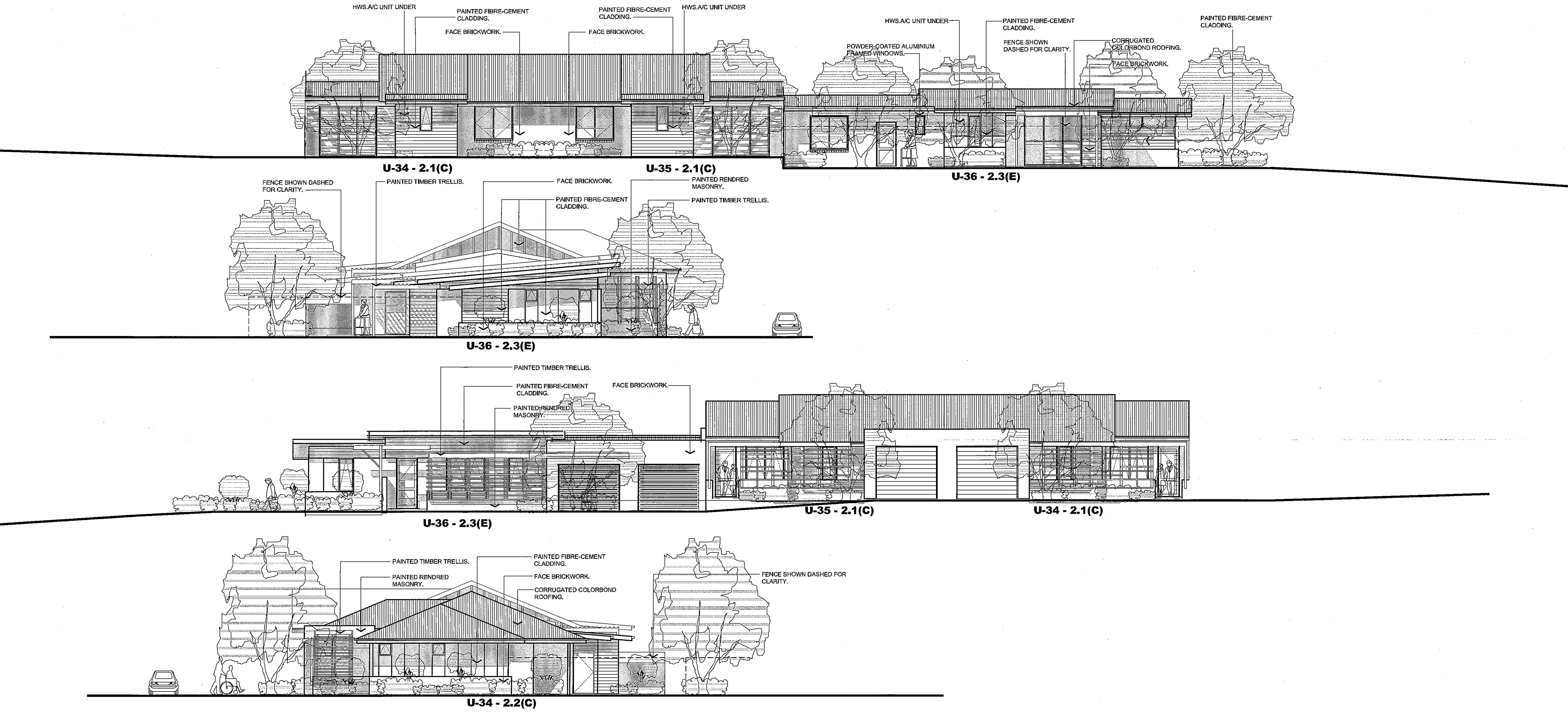
NORTH ELEVATION

WEST ELEVATION

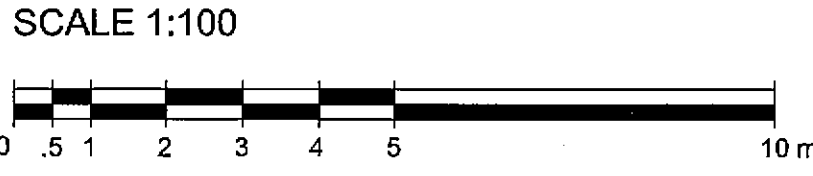
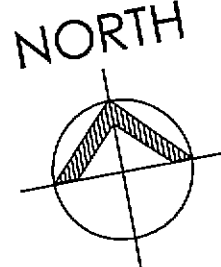
SOUTH ELEVATION

EAST ELEVATION

BLOCK 10  
ELEVATIONS - (3 UNIT - PLAN TYPE 2.3 - FACADE TYPE 'E' + PLAN TYPE 2.1 - FACADE TYPE 'C')  
SCALE 1: 100 @ B1



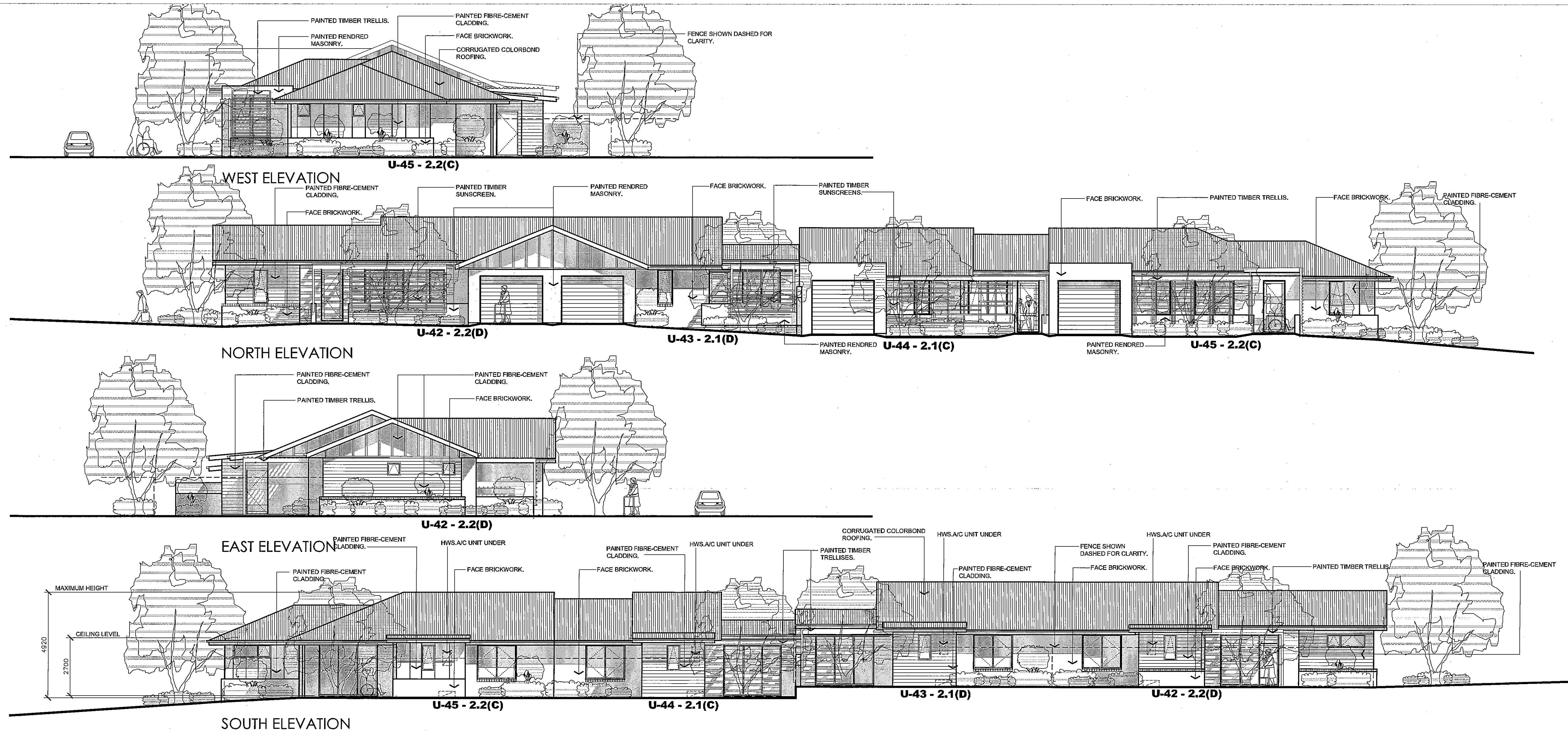
BLOCK 10  
FLOOR PLAN - (3 UNIT - PLAN TYPE 2.3 - FACADE TYPE 'E'  
+ PLAN TYPES 2.1 - FACADE TYPE 'C')  
SCALE 1: 100 @ B1



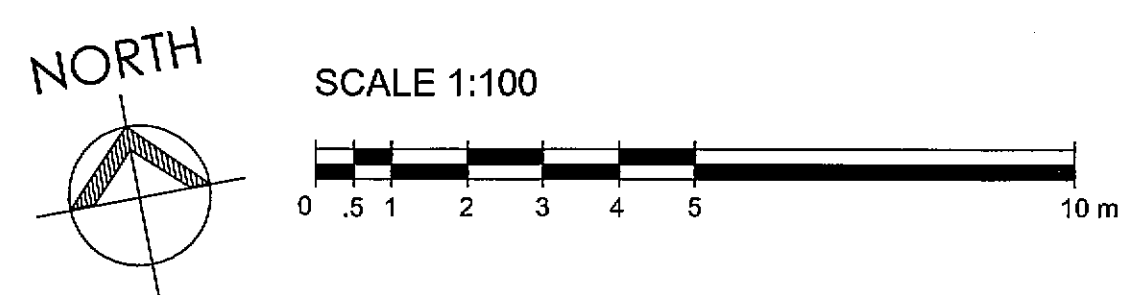
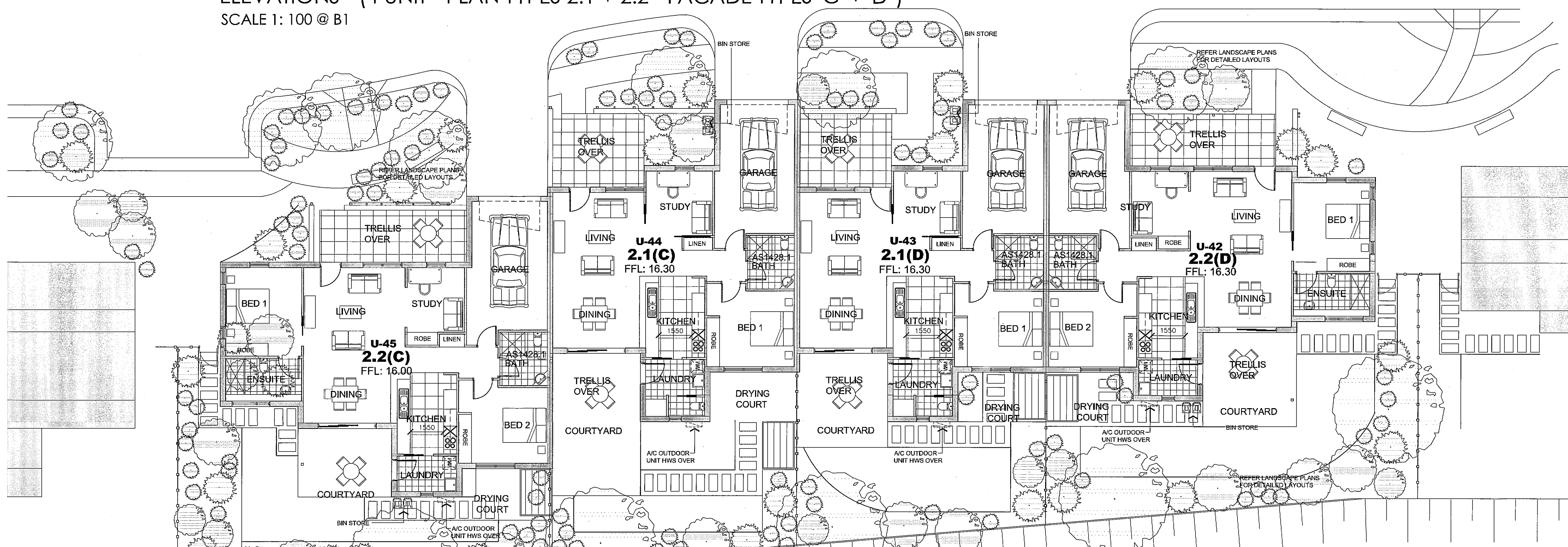
# KENDEL PARK ENVIRONMENTAL VILLAGE

40 & 48 BURTON ROAD, MOUNT HUTTON



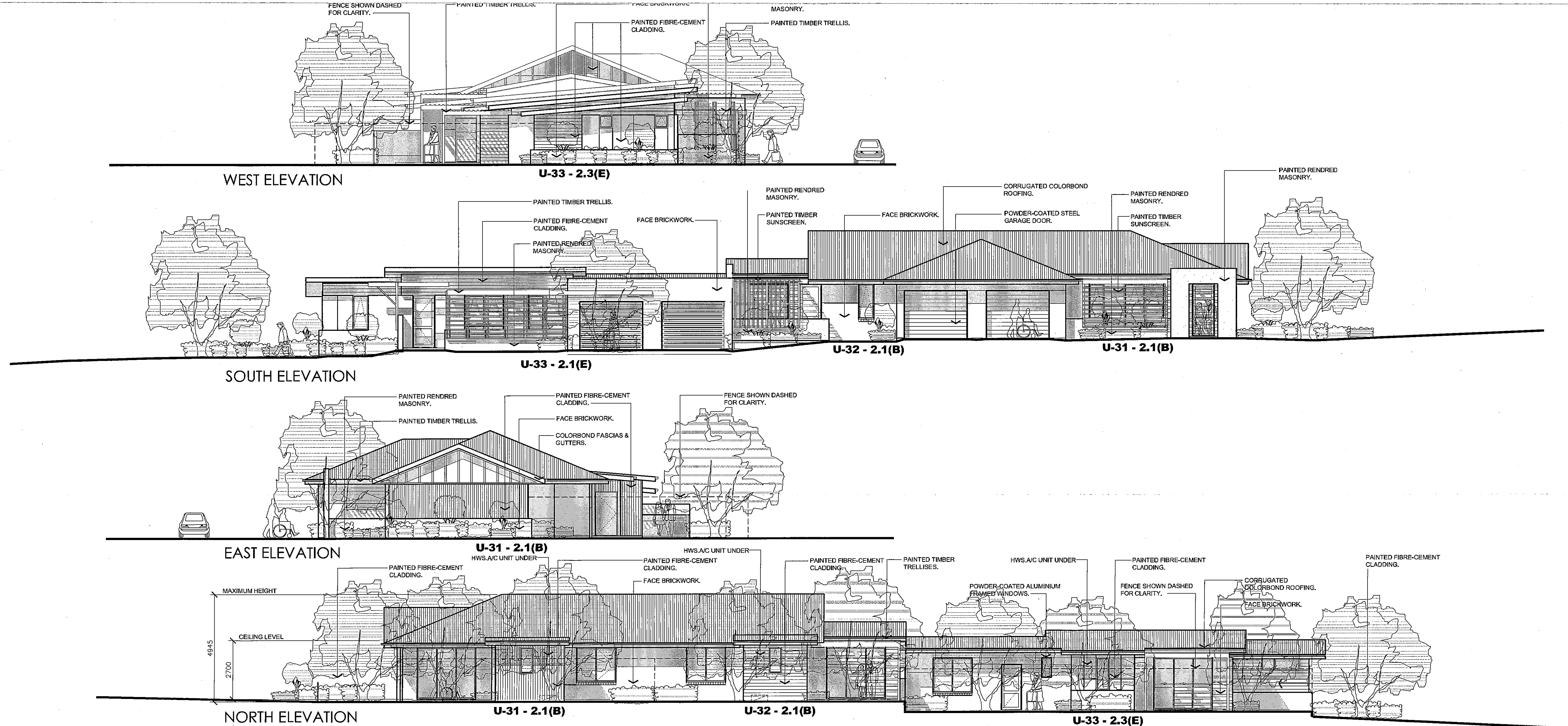


BLOCK 11  
ELEVATIONS - (4 UNIT - PLAN TYPES 2.1 + 2.2 - FACADE TYPES 'C' + 'D')  
SCALE 1: 100 @ B1

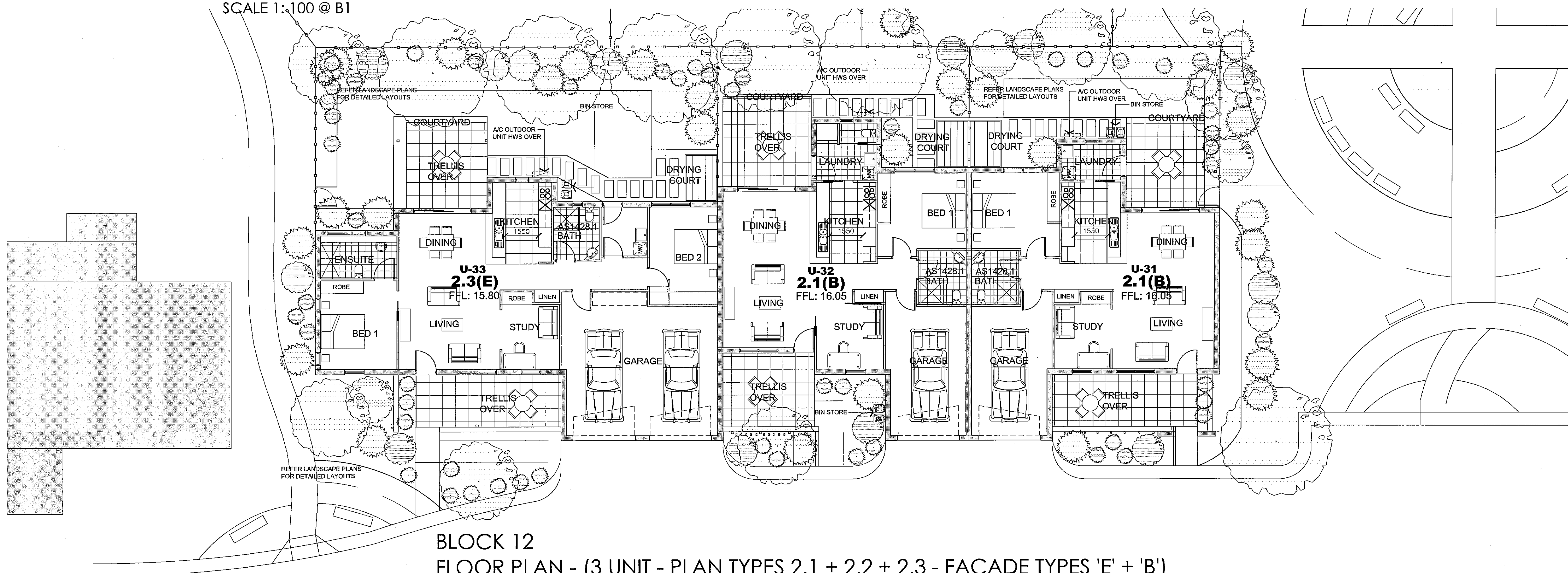


# KENDEL PARK ENVIRONMENTAL VILLAGE 40 & 48 BURTON ROAD, MOUNT HUTTON

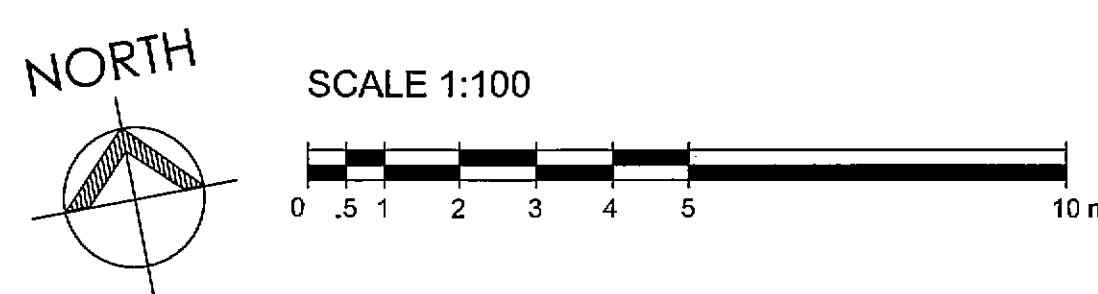




**BLOCK 12**  
**ELEVATIONS - (3 UNIT - PLAN TYPES 2.1 + 2.2 + 2.3 - FACADE TYPES 'A' + 'B')**  
 SCALE 1:100 @ B1



**BLOCK 12**  
**FLOOR PLAN - (3 UNIT - PLAN TYPES 2.1 + 2.2 + 2.3 - FACADE TYPES 'E' + 'B')**  
 SCALE 1: 100 @ B1

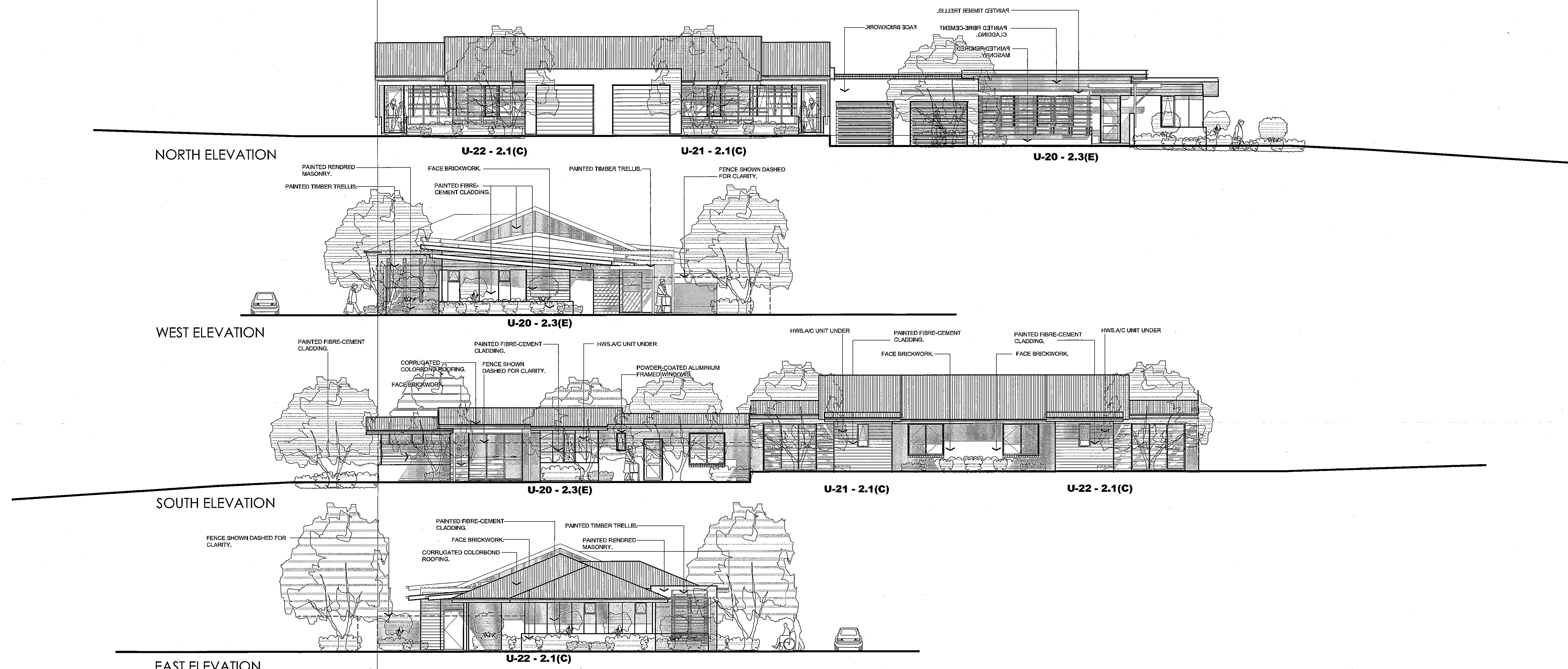


# **KENDEL PARK ENVIRONMENTAL VILLAGE** 40 & 48 BURTON ROAD, MOUNT HUTTON

**A14** rev 3  
 PROJECT NO 8572 DEC 2010





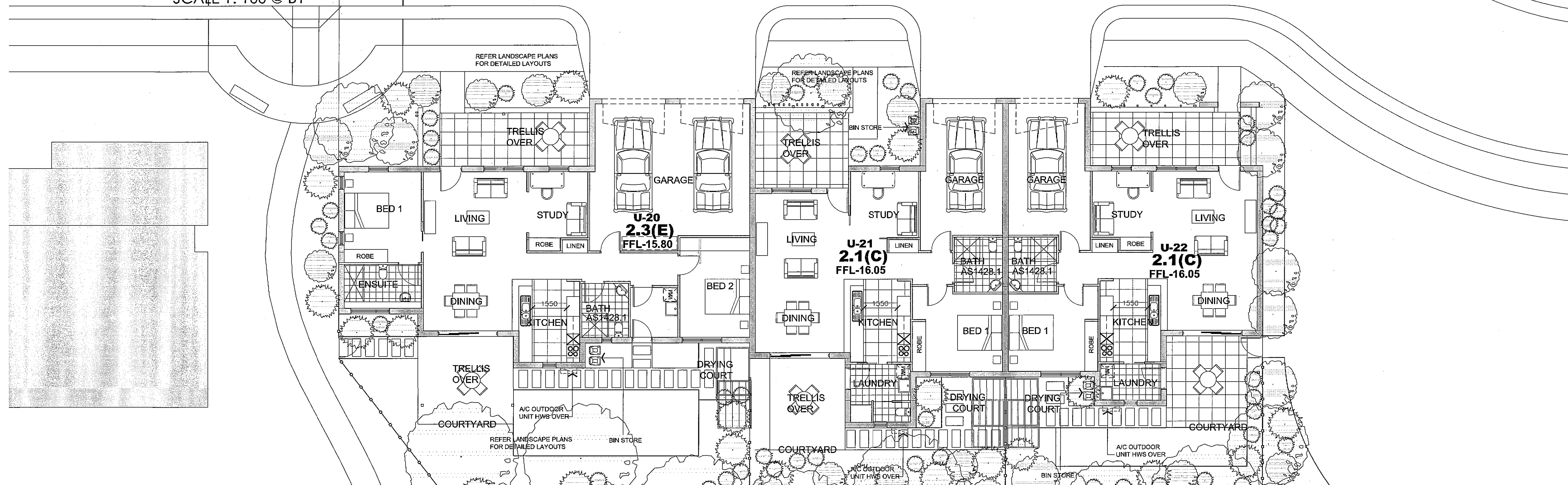


EAST ELEVATION

BLOCK 13

ELEVATIONS - (3 UNIT - PLAN TYPE 2.3 - FACADE TYPE 'E' + PLAN TYPE 2.1 - FACADE TYPE 'C')

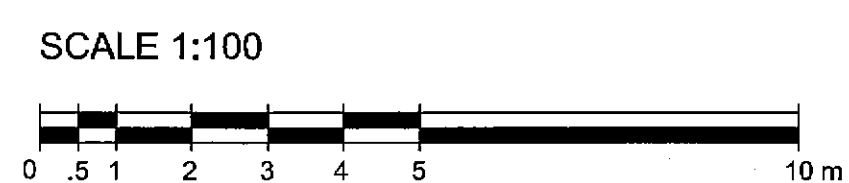
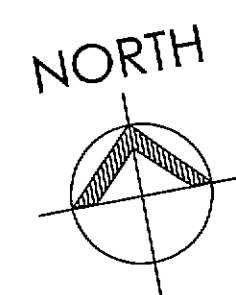
SCALE 1: 100 @ B1



BLOCK 13

FLOOR PLAN - (3 UNIT - PLAN TYPE 2.3 - FACADE TYPE 'E'  
+ PLAN TYPES 2.1 - FACADE TYPE 'C')

SCALE 1: 100 @ B1




# KENDEL PARK ENVIRONMENTAL VILLAGE

40 & 48 BURTON ROAD, MOUNT HUTTON

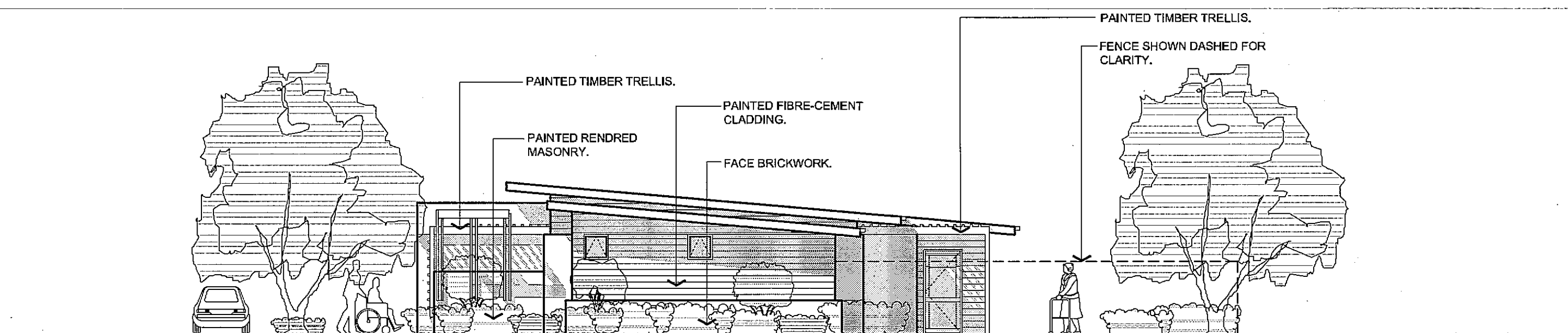
A15

rev 3

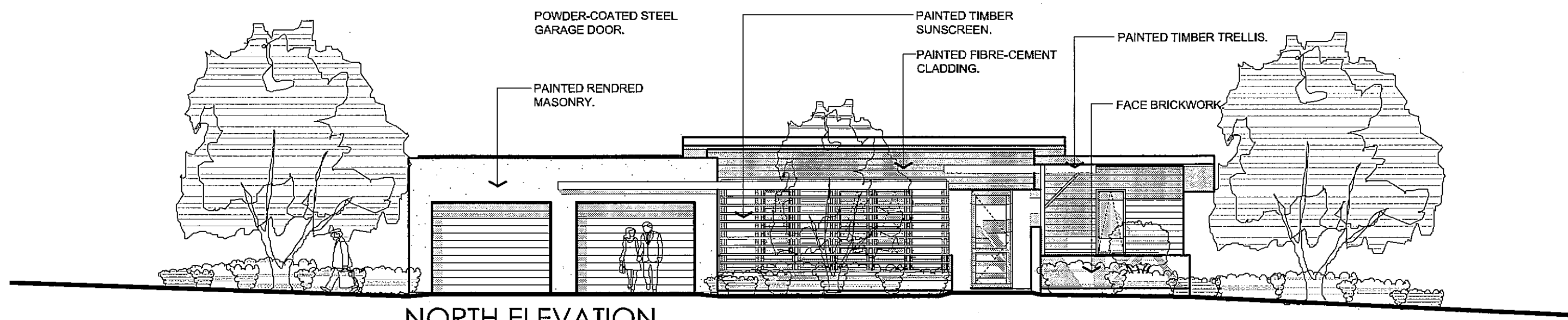
PROJECT NO 8572 DEC 2010



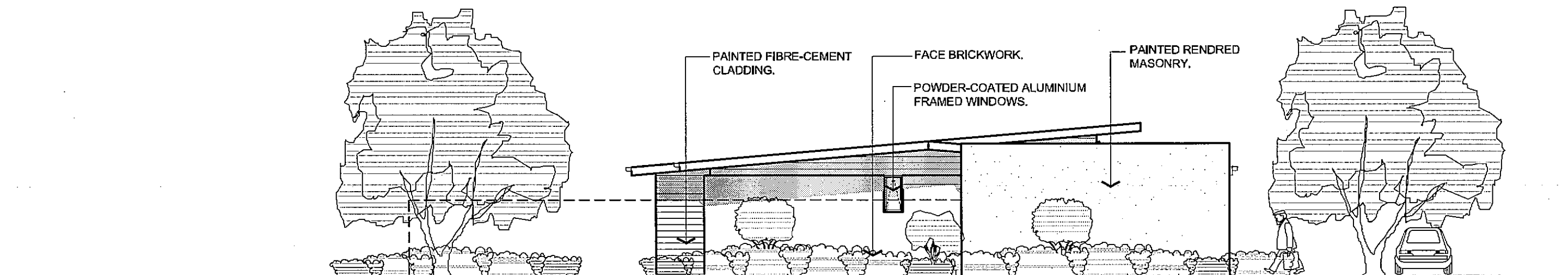




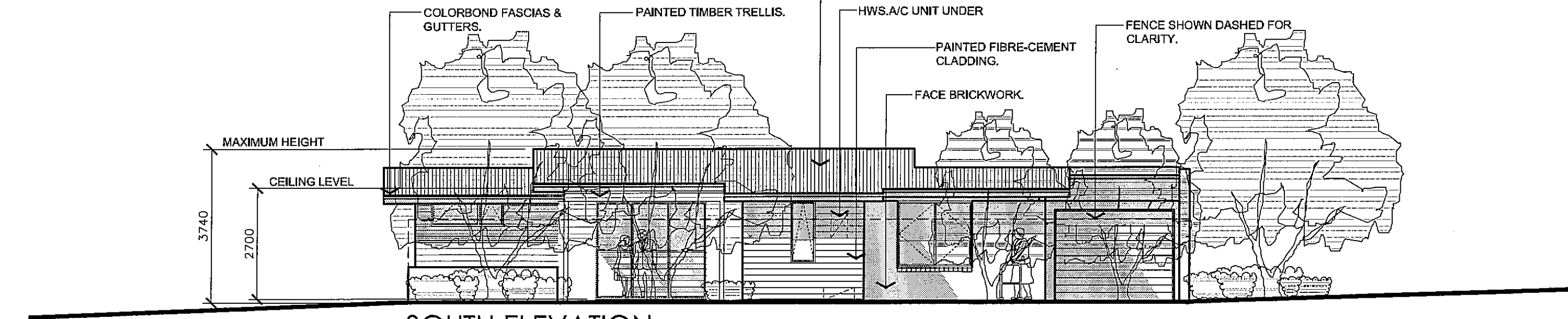
WEST ELEVATION



NORTH ELEVATION

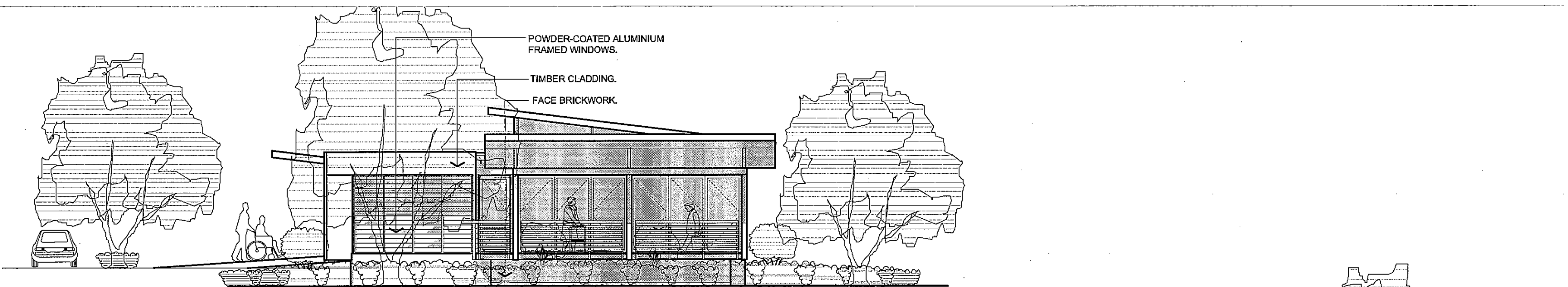


EAST ELEVATION

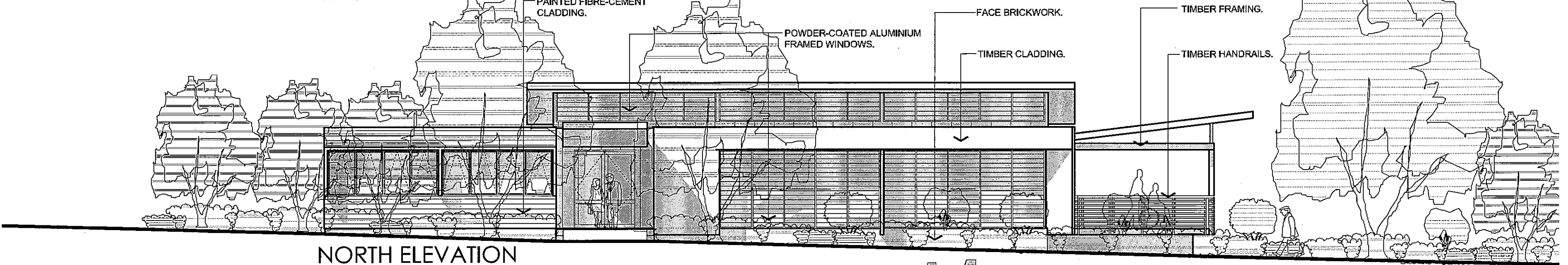


SOUTH ELEVATION

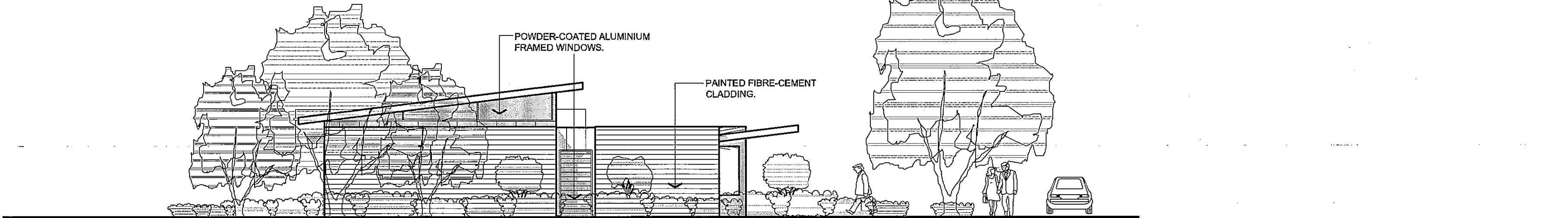
BLOCK 14  
ELEVATIONS - (1 UNIT - PLAN TYPE 2.4 - FACADE TYPE 'F')  
SCALE 1: 100 @ B1



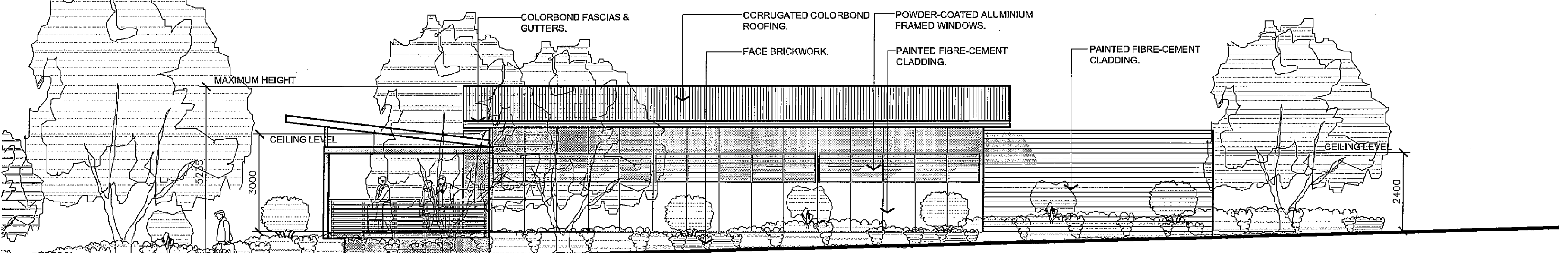
WEST ELEVATION



NORTH ELEVATION

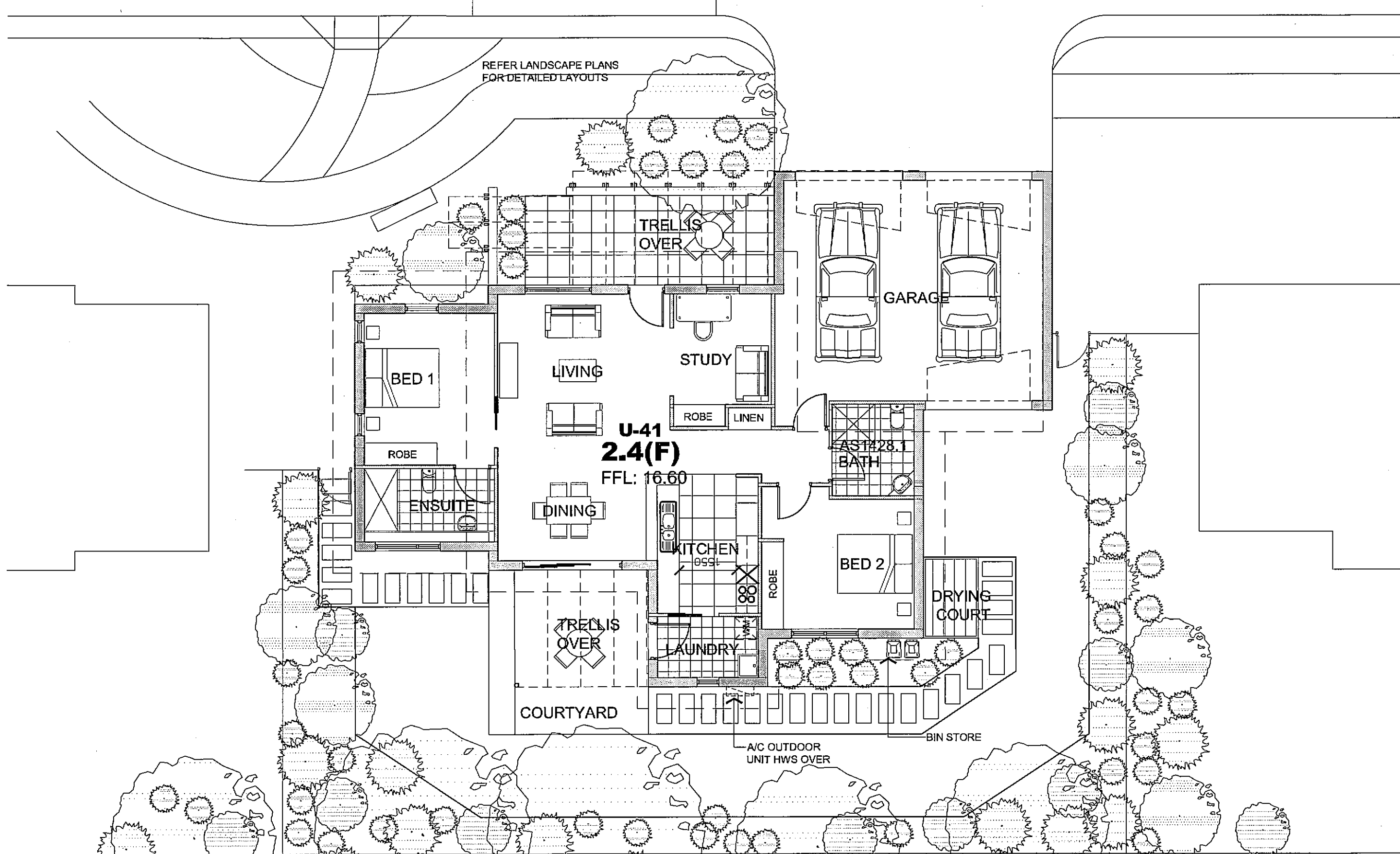


EAST ELEVATION

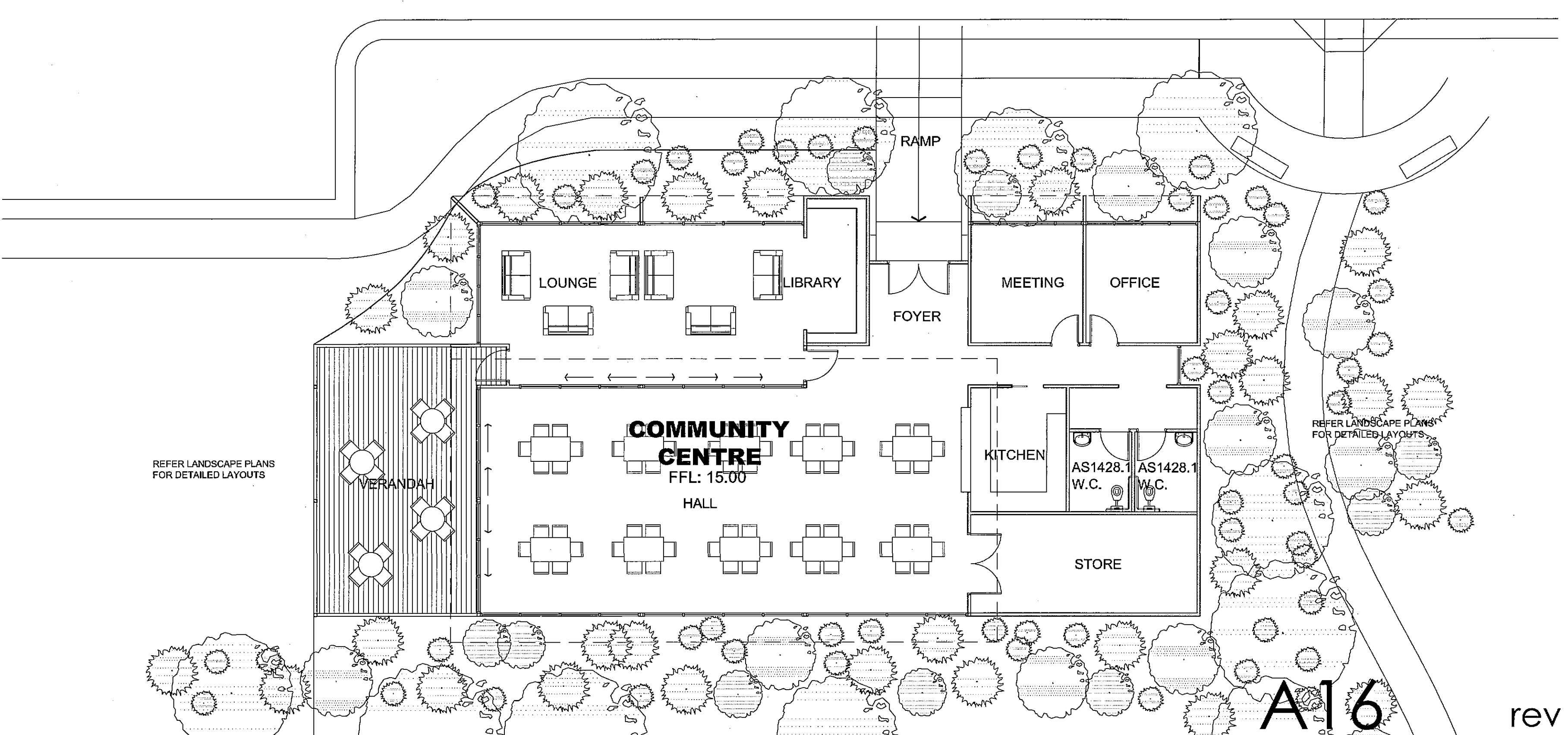


SOUTH ELEVATION

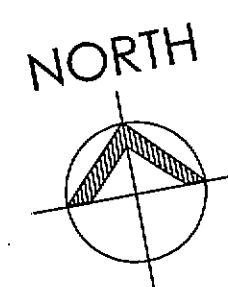
ELEVATIONS - (COMMUNITY CENTRE)  
SCALE 1: 100 @ B1



BLOCK 14  
FLOOR PLAN - (1 UNIT - PLAN TYPE 2.4 - FACADE TYPE 'F')  
SCALE 1: 100 @ B1



FLOOR PLAN - (COMMUNITY CENTRE)  
SCALE 1: 100 @ B1




# KENDEL PARK ENVIRONMENTAL VILLAGE

40 & 48 BURTON ROAD, MOUNT HUTTON

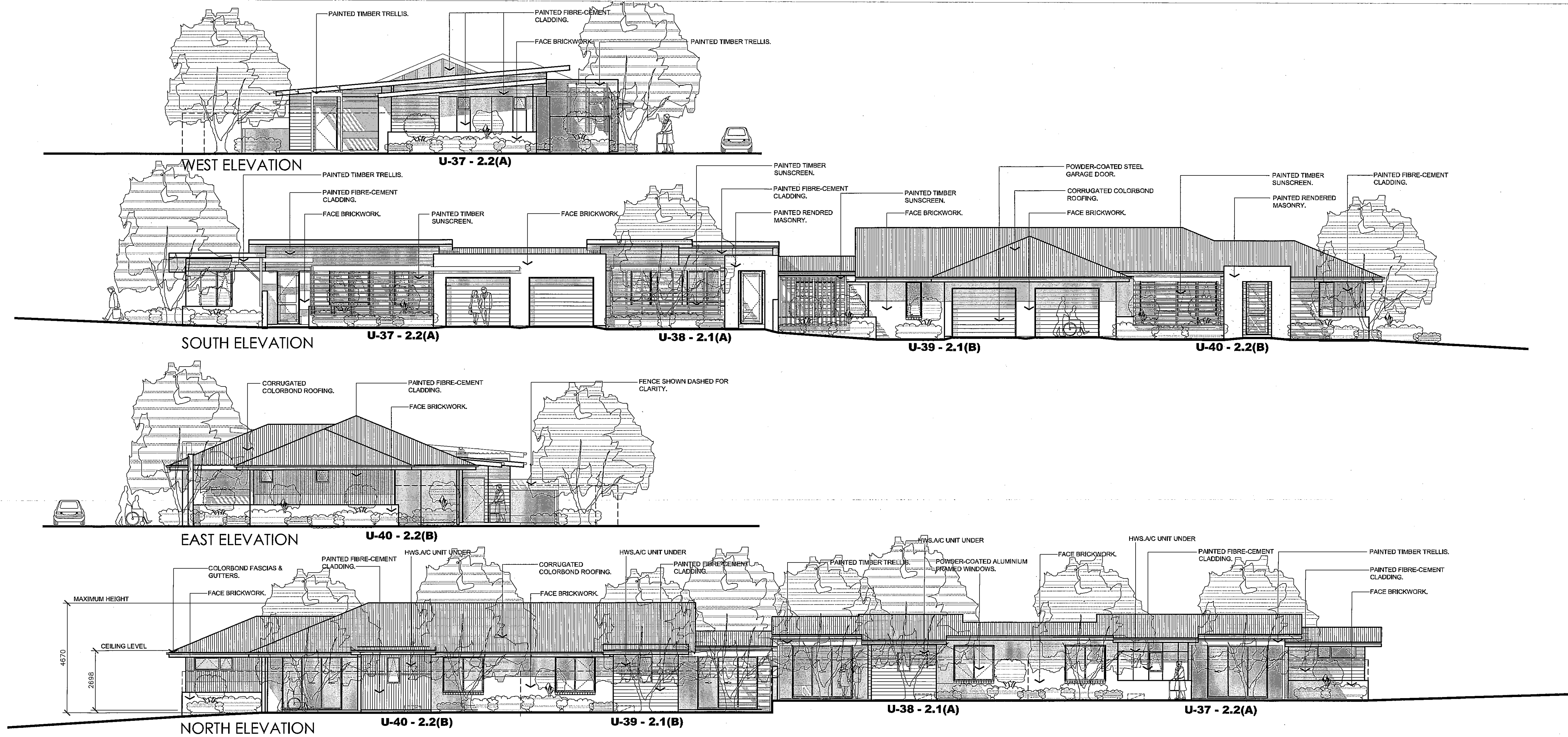
**A16**

PROJECT NO 8572 DEC 2010

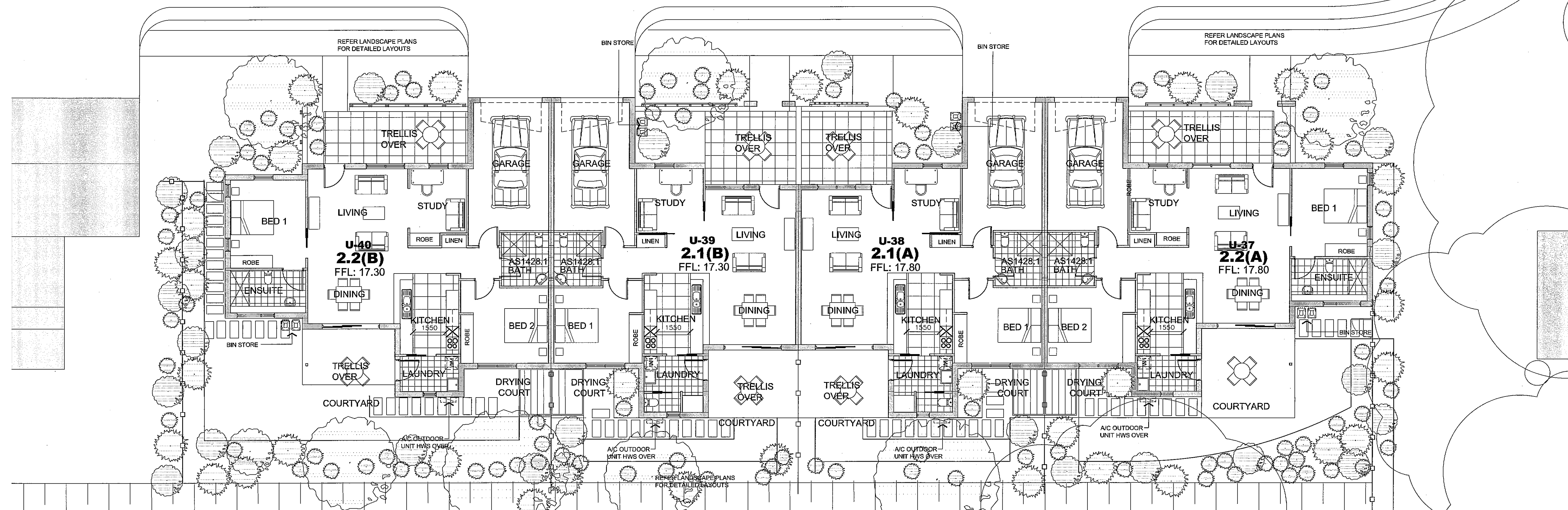
rev 3



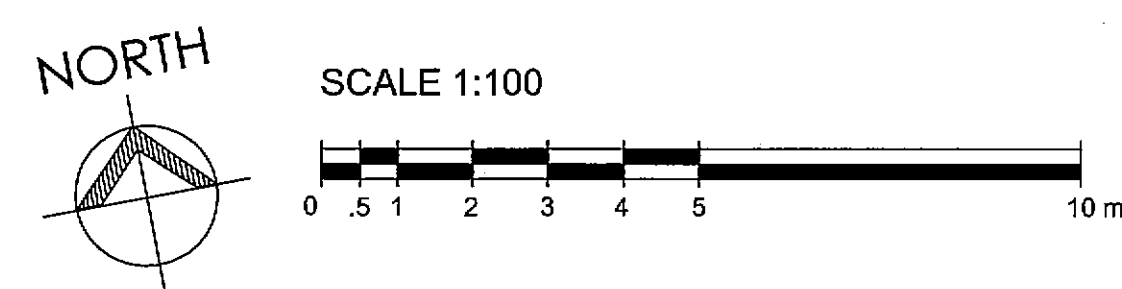




**BLOCK 15**  
**ELEVATIONS - (4 UNIT - PLAN TYPES 2.1 + 2.2 - FACADE TYPES 'A' + 'B')**  
 SCALE 1: 100 @ B1




**BLOCK 15**  
**FLOOR PLAN - (4 UNIT - PLAN TYPES 2.1 + 2.2 - FACADE TYPES 'A' + 'B')**  
 SCALE 1: 100 @ B1

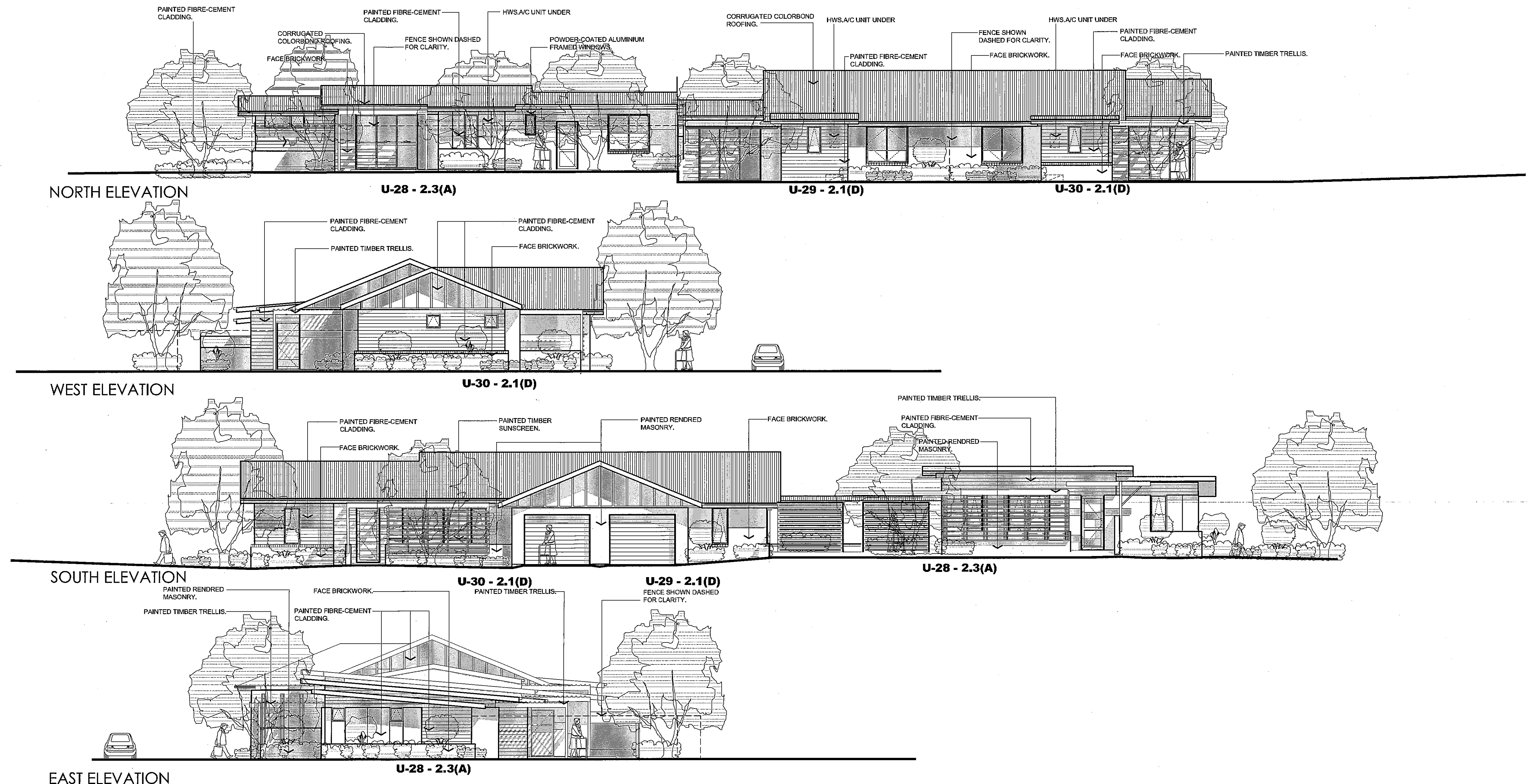


# **KENDEL PARK ENVIRONMENTAL VILLAGE** 40 & 48 BURTON ROAD, MOUNT HUTTON

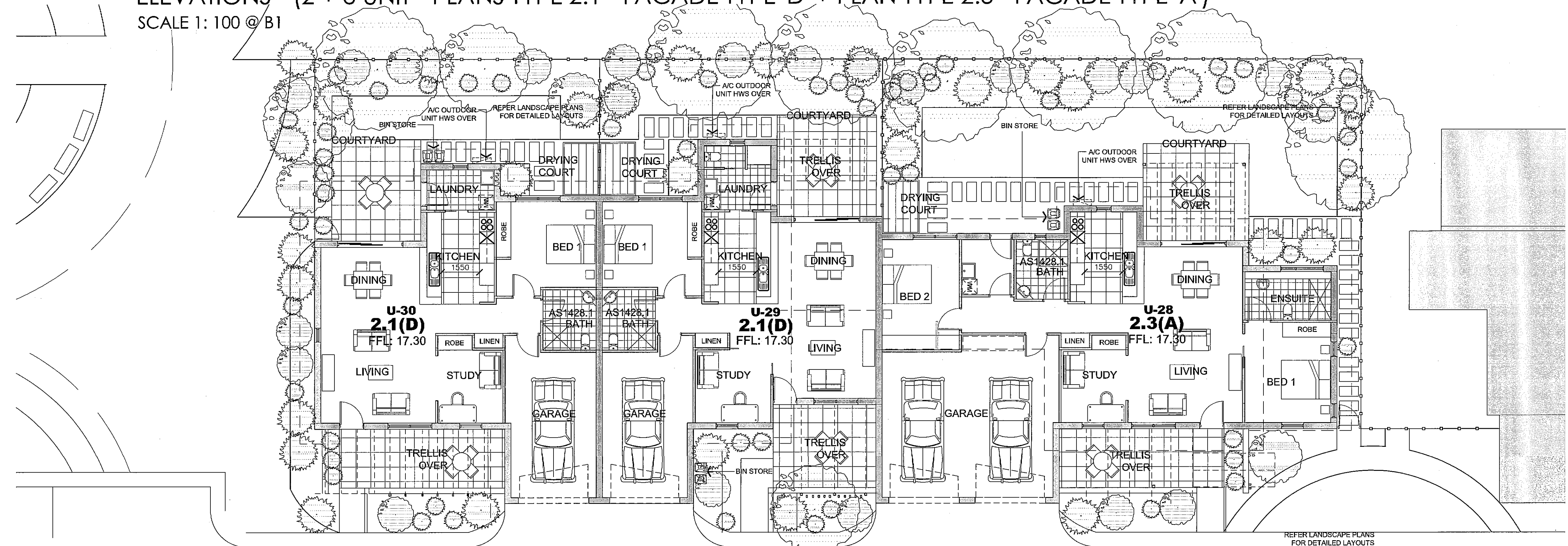
**A17** rev 3  
 PROJECT NO 8572 DEC 2010



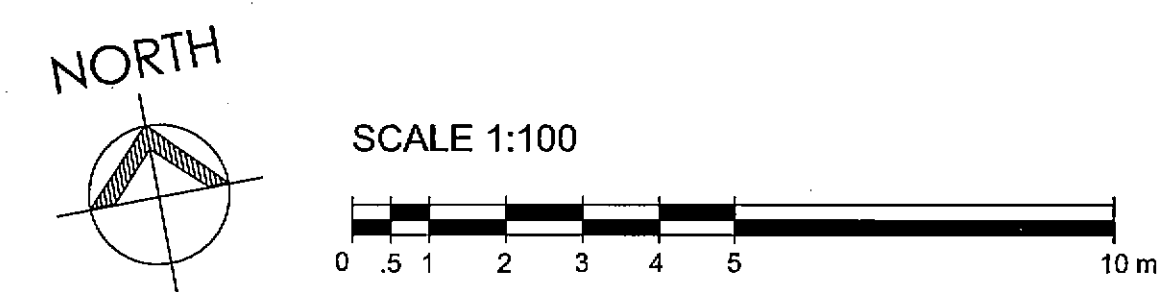




**BLOCK 16**  
**ELEVATIONS - (2 + 3 UNIT - PLANS TYPE 2.1 - FACADE TYPE 'D' + PLAN TYPE 2.3 - FACADE TYPE 'A')**  
 SCALE 1: 100 @ B1



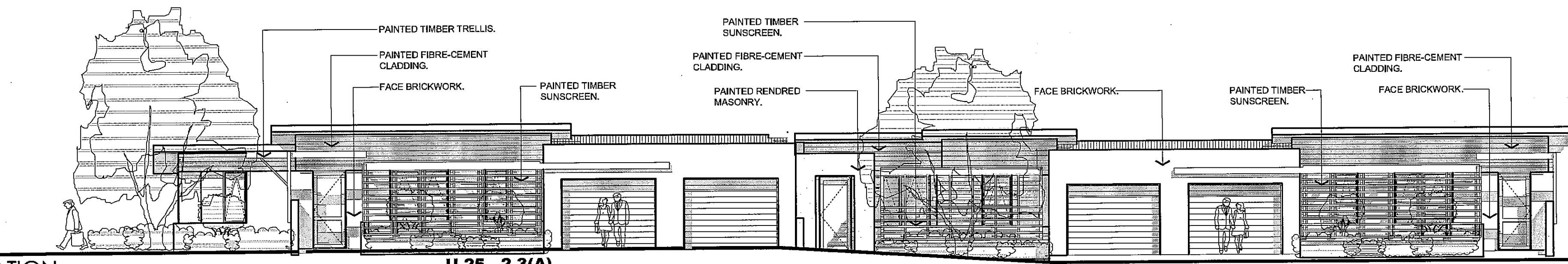
**BLOCK 16**  
**FLOOR PLAN - (2 + 3 UNIT - PLANS TYPE 2.1 - FACADE TYPE 'D' + PLAN TYPE 2.3 - FACADE TYPE 'A')**  
 SCALE 1: 100 @ B1



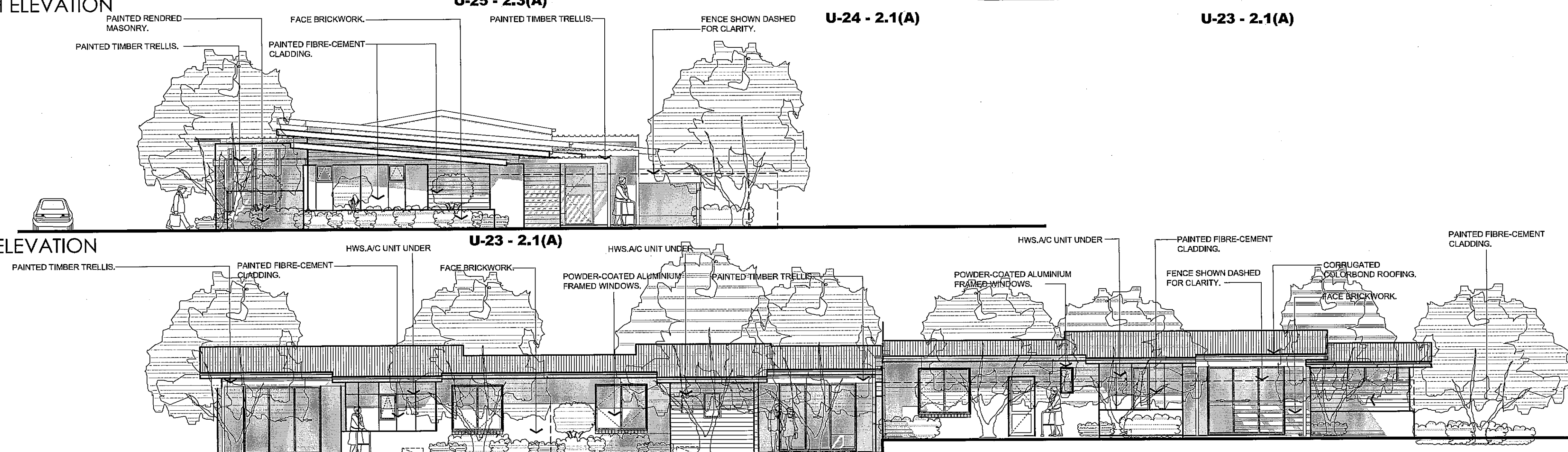
# **KENDEL PARK ENVIRONMENTAL VILLAGE** 40 & 48 BURTON ROAD, MOUNT HUTTON




NORTH ELEVATION



WEST ELEVATION



SOUTH ELEVATION

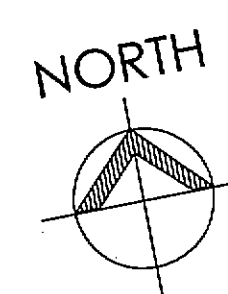
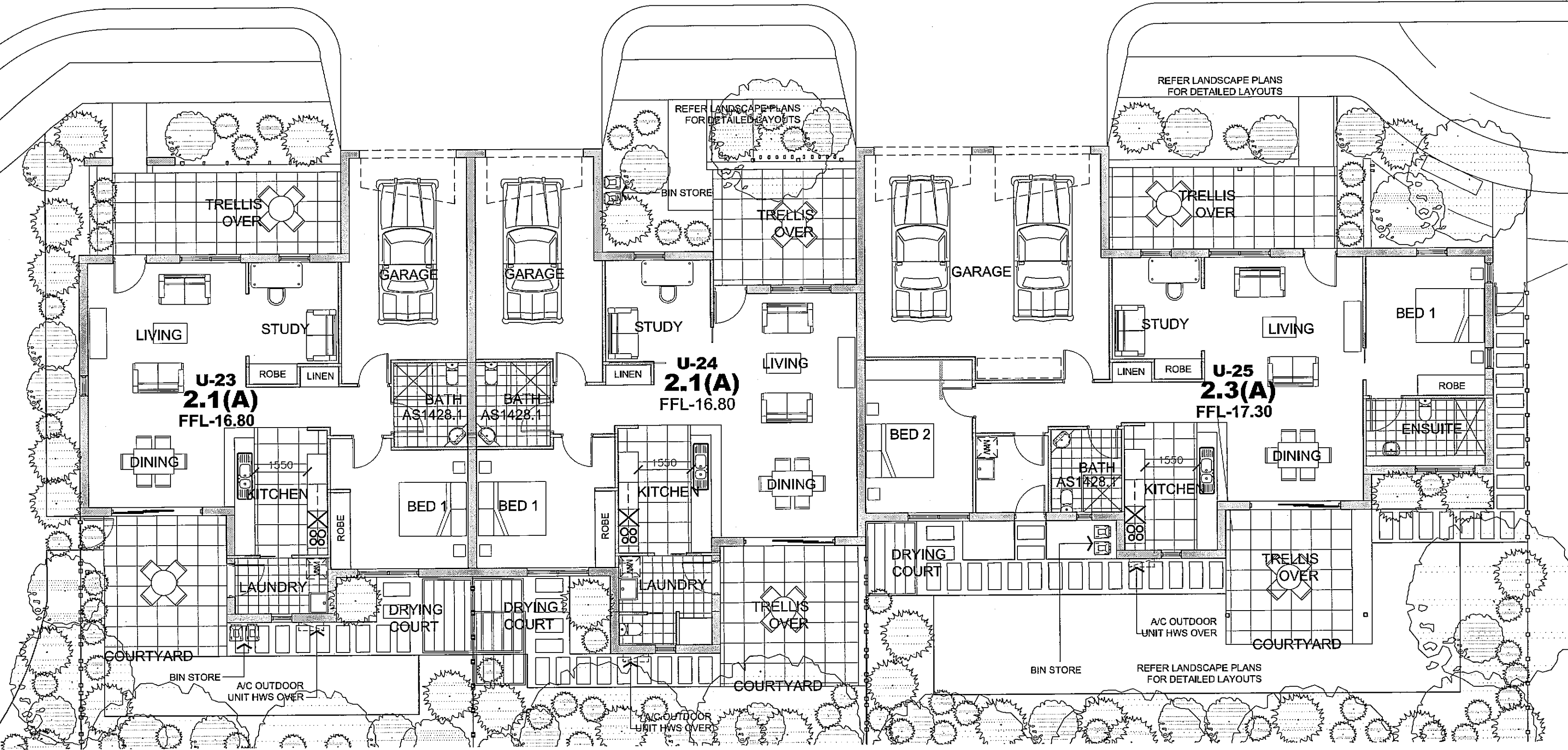


EAST ELEVATION



BLOCK 17  
ELEVATIONS - (2 + 3 UNIT - PLANS TYPE 2.1 - FACADE TYPE 'A' + PLAN TYPE 2.3 - FACADE TYPE 'A')  
SCALE 1: 100 @ B1

BLOCK 17  
FLOOR PLAN - (2 + 3 UNIT - PLANS TYPE 2.1 - FACADE TYPE 'A'  
+ PLAN TYPE 2.3 - FACADE TYPE 'A')  
SCALE 1: 100 @ B1



# KENDEL PARK ENVIRONMENTAL VILLAGE

40 & 48 BURTON ROAD, MOUNT HUTTON

A19 rev 3  
PROJECT NO 8572 DEC 2010

